STATE DOCUMENTS

State of Montana

TWENTY-SECOND BIENNIAL REPORT

OF THE

MONTANA STATE BOARD OF EQUALIZATION

For the Period

July 1, 1964 to June 30, 1966

TO THE

Governor and Members of the Fortieth Legislative Assembly

S
336.02
E4r
1966

MSE

Montana State Library
3 0864 1004 8392 7

TWENTY-SECOND BIENNIAL REPORT

OF THE

Montana State Board of Equalization

TO THE

Governor and Members of the Fortieth Legislative Assembly of the State of Montana

FOR THE PERIOD

July 1, 1964 to June 30, 1966

Members of the Board

John C. Alley, Chairman

J. Morley Cooper

Howard H. Lord

MONTANA STATE LIBRARY
930 East Lyndale Avenue
Helena, Montana 59601

Letter of Transmittal

Helena, Montana

December 9, 1966

To His Excellency, Governor Tim Babcock
and Members of the Fortieth Legislative Assembly
of the State of Montana:

In compliance with the duty imposed upon the Board by Section 84-708 (18) of the Revised Codes of Montana of 1947, the Montana State Board of Equalization herewith submits its Biennial Report for the period July 1, 1964 to June 30, 1966.

STATE BOARD OF EQUALIZATION,

John C. Alley, Chairman

J. Morley Cooper

Howard H. Lord

To His Excellency, Governor Tim Babcock and Members of the Fortieth Legislative Assembly:

Gentlemen:

To provide a guide to the content of this letter there follows a brief summary of the duties of the State Board of Equalization as defined by the Montana Constitution and Title 84, Revised Codes of Montana, 1947:

1. To administer state taxes.
2. To supervise county property tax assessments.
3. To equalize property tax assessments between counties, between types of property, and between individuals.
4. To assess intercounty property.
5. To conduct research and prepare statistics to guide the Governor and the Legislature on matters pertaining to the structure, and particularly the administration, of Montana's total tax system.

The State Board of Equalization administers twenty-one separate taxes. Of these the motor fuel tax; the personal income tax and corporation license tax; and the cigarette tax, yield the greatest revenue for state purposes.

With respect to administration of the income tax, utilization of new electronic data processing equipment, has produced gratifying results. Use of a computer in audit work has enabled the State Board of Equalization to reduce the time required to process current year returns claiming refunds by at least one month, or thirty percent. It has also enabled the department to audit every return mathematically, and to verify returns in other respects. Although significant progress has been made, much more could be done to improve audit and collection standards, and to provide valuable statistical data if sufficient funds were available to permit taking advantage of the capabilities of the electronic equipment now installed in the Data Processing Center.

In comparing the fiscal years 1964 and 1966, we find an increase of seven percent in the number of taxpayers filing with a net increase in revenue collections of fifty-one percent. Additional revenue attributable to rate increases was approximately eleven percent. However, we find that we are facing an increasingly difficult collection problem, particularly with respect to self-employed persons not subject to withholding tax. New laws are needed to insure compliance, and legislation has been drafted for that purpose. The proposed legislation is only a partial answer to an auditing and collection problem which will become increasingly difficult to cope with if the effective tax rates are increased. Budget limitations narrow the Board's ability to cope with this problem.

The supervision and equalization of county property tax assessments, as prescribed by the Constitution and statutes, particularly the 1957 Classification and Appraisal Act, continues to be a major activity of the State Board of Equalization. Improvement in real estate assessment has resulted from the program carried out under the provisions of the Act. The existence of several strong incentives to counties to under-assess, the most important of which is the method of distributing state aid to schools; and the failure on the part of the Board to find suitable ways of implementing proper assessment procedures in counties where officials fail to meet the requirements of the law, continues to be a problem.

A study conducted by the Board of Equalization as part of the 1966 Montana Tax Study indicates that the assessment of personal property is very unequal between counties, between different types of personal property, and between individual taxpayers. Legislation will be prepared and administrative procedures altered, within budgetary limits, to improve the assessment of personal property.

A school for assessors, county appraisers and classifiers, and county commissioners, was held in Missoula on May 4 and 5, 1966. In addition to a one day course in real estate appraisal, the program included the presentation and explanation of three assessment aids prepared by the Board during the previous year. These were the Montana Assessors' Handbook, the Montana Appraisal Manual, and a manual on procedure in property tax hearings. There is a continuing need for schools to train personnel for property tax administration. The Board is preparing to provide such training.

During the past biennium the Board has been working with county officials and industry representatives to improve the assessment of timber lands. Some change will be made in timber assessments for 1967, and a research program has been initiated, aimed to make further improvements in timber land assessment.

The administration of the 1965 Montana Cigarette Fair Practices Act has interfered with the traditonal tax administration duties of the Board. Time required to attempt to enforce a minimum price for cigarettes competes for budget and facilities needed to execute the vital constitutional and statutory duties to administer the tax laws. The Board therefore recommends that it be divested of the duty of administering the Cigarette Act.

The assessment and intercounty and interstate property remains a highly technical procedure. Heavy dependence of some counties on this type of property and the tendency to shift the burden of taxation from local to out-of-county property owners is an obstacle in achieving equalization. Montana is cooperating with other western states in developing improved procedures in the assessment of intercounty and interstate property.

During the past year most of the research facilities of the Board have been devoted to the 1966 Montana Tax Study requested by Senate Joint Resolution No. 9 of the 39th Legislative Assembly. This Resolution requested a comprehensive study of the state tax structure. Some legislation that might otherwise be suggested by the Board will be included in the recommendations from the Tax Study, however, the Board has prepared legislation pertaining to administrative details of existing tax laws.

CORPORATION LICENSE TAX

In compliance with the State Board's recommendations the federal tax was eliminated as a deduction by the 1959 Legislature. This has resulted in additional corporations being required to pay in excess of the minimum filing fee.

	1965	1966
Total taxpaying corporations	7,301	7,337
Those paying only minimum fee	3,714	3,614
Number of small business corporations	1,305	1,412
Total revenue collected	$5,871,234	$6,957,701
Deficiency audits	$ 114,072	$ 104,723

Effective with taxable years ending on and after 2-28-65 tax rate on corporation increased from 4½% to 5¼%. 70% of corporation tax is credited to the General Fund.

Taxable year ending on and after 2-28-67 the tax will decrease from 5¼% to 4½%.

INDIVIDUAL INCOME TAX

In the individual income tax division some amendments to the present statutes are in order and should be considered at the 1967 Legislative session.

	1965	1966
Net Collections for Fiscal Year	$16,656,424	$21,111,255

70% of these collections are credited to the State General Fund.

INHERITANCE TAX

Inheritance tax collections were:

For fiscal year ending June 30, 1965		$2,498,287.82
For fiscal year ending June 30, 1966		2,795,297.87
TOTAL		$5,293,576.69
Cases filed during biennium	12,646	
Cases closed during biennium	7,734	

All inheritance tax collections are transferred to the State General Fund.

CHAIN STORE LICENSE TAX

The chain store license statute requires a graduated license fee on all stores doing business within Montana. Under amendments effected by the 1955 Legislature, operators of establishments of this nature who fail to renew their license by March 1st of each year are penalized by being assessed double the original fee. New stores opening for business after September 1st of any calendar year need not apply for license until January 1st of the succeeding year. The 1965 Legislative Assembly eliminated the 50¢ filing fee and increased each license by one dollar. All collections are for the State General Fund.

STORE LICENSE TAX FEES:

Wholesale Store—Each Store	$ 38.50
Retail Mercantile Establishments	
One Store	$ 6.00
Second Store	$ 51.00
Third Store	$ 101.00
Fourth Store	$ 151.00
Fifth Store and Each Store in Excess of Five	$ 201.00
Retail Gasoline Filling Stations, Gasoline Distributing Plants, Grain Elevators, Lumber Yards and Hardware Stores:	
One Store	$ 6.00
Second Store	$ 8.50
Third Store	$ 16.00
Fourth Store	$ 23.50
Fifth Store	$ 31.00
Sixth Store and Each Store in Excess of Six	$ 38.50

CHAIN STORE LICENSE TAXES:

Fiscal year 1964-1965	$189,692.50
Licenses Issued for Period	11,738
Fiscal year 1965-1966	$189,567.50
Licenses Issued for Period	11,658

CIGARETTE LICENSE TAX

Chapter 56, Title 84 R.C.M. 1947, requires that each dealer in cigarettes, whether wholesale or retail, obtain a license from the Board of Equalization before any sales are made. These licenses are permanent during the life of the firm to which issued unless revoked by the Board. License must be returned for cancellation if cigarette sales are discontinued.

A cash bonus for Montana World War II Veterans was provided for by Initiative No. 54 above the original requirements of Chapter 56. The funds thus accrued to be financed by an additional per cigarette package tax of 2¢ above the original requirements of Chapter 56. The funds thus accrued to be credited to the World War II Veterans Compensation Fund.

The 1957 Legislature amended Initiative Measure No. 54 to provide for an honorarium payment to Montana Veterans of the Korean War. This to be financed by another additional 1¢ tax per cigarette package. Funds so collected to be credited to the War Veterans Compensation Korean Fund.

Chapter 222, 1957 Session Laws provided for an excise tax of 5¢ per cigarette package. Funds so collected are subject to an 8% discount to dealers, the remainder to be credited to the State General Fund. No discount allowable on funds collected for the War Veterans Compensation Fund.

Chapter 270, 1963 Session Laws further amended Initiative Measure No. 54 to provide for an honorarium payment to Montana veterans of World War I, this to be financed by the continuation of the existing tax previously levied.

FUEL

	1965	1966
Collections	$3,365,990	$3,599,074

GASOLINE PRICES

In compliance with Chapter 137, Session Laws of 1957, we have listed gasoline prices as quoted in 55 cities across the nation. Column one is the tank wagon, or so-called wholesale price to the retail outlets or ordinary bulk users. Column two combines this price, with the local dealer markup to complete the retail price less tax. Column three is the combined federal and state tax applicable for each state. Column four is the sum total of the above which provides the price for the product ready for retail delivery.

Following are 1965 averages for 55 cities in cents per gallon, computed from first-of-the-month prices, as compiled by Platt's OILGRAM Price Service. Prices are for regular-grade (house-brand) gasoline.

City and State	Dealer Tank Wagon (ex tax)	Service Station (ex tax)	Tax (incl. 4c) (federal)	Service Station (inc. tax)
Albuquerque, N. M.	16.40	22.40	10.50*	32.90
Atlanta, Ga.	16.20	21.70	10.50	32.20
Baltimore, Md.	14.90	20.90	11.00	31.90
Birmingham, Ala.	16.40	21.90	12.00*	33.90
Boise, Idaho	18.90	24.90	10.00	34.90
Boston, Mass.	15.10	19.40	10.50	29.90
Buffalo, N. Y.	15.10	20.10	10.00	30.10**
Burlington, Vt.	17.30	23.40	10.50	33.90
Charleston, S. C.	15.70	20.90	11.00	31.90
Charleston, W. Va.	15.90	20.90	11.00	31.90
Charlotte, N. C.	15.80	20.90	11.00	31.90
Cheyenne, Wyo.	15.70	21.90	11.00*	31.90
Chicago, Ill.	16.90	24.90	9.00	33.90
Cincinnati, Ohio	15.90	20.90	11.00	31.90
Cleveland, Ohio	15.90	20.90	11.00	31.90
Dallas, Tex.	14.60	20.90	9.00	29.90
Denver, Colo.	13.70	18.90	11.00	29.90
Des Moines, Ia.	16.40	21.90	11.00	32.90
Detroit, Mich.	15.90	22.90	10.00	32.90**
El Paso, Tex.	16.50	21.90	9.00	30.90
Fargo, N. D.	17.20	22.90	10.00	32.90
Great Falls, Mont.	17.20	23.90	10.00	33.90
Hartford, Conn.	15.40	19.90	10.00	29.90
Houston, Tex.	14.60	19.90	9.00	28.90
Huron, S. D.	16.10	22.90	10.00	32.90
Indianapolis, Ind.	16.60	22.90	10.00	32.90
Jackson, Miss.	15.90	22.40	11.00	33.90**

GASOLINE PRICES—(Continued)

City and State	Dealer Tank Wagon (ex tax)	Service Station (ex tax)	Tax (incl. 4c) (federal)	Service Station (inc. tax)
Jacksonville, Fla.	16.40	21.90	11.00	32.90
Little Rock, Ark.	15.20	20.40	11.50	31.90
Los Angeles, Calif.	15.90	21.90	11.00	32.90
Louisville, Ky.	16.40	21.90	11.00	32.90
Manchester, N. H.	15.40	19.90	11.00	30.90
Memphis, Tenn.	15.70	20.90	11.00	31.90
Milwaukee, Wisc.	16.90	22.90	10.00	32.90
Newark, N. J.	14.90	19.90	10.00	29.90
New Orleans, La.	13.90	18.90	11.00	29.90
New York, N. Y.	16.20	20.90	10.00	30.90
Norfolk, Va.	14.90	19.90	11.00	30.90
Omaha, Nebr.	16.40	22.40	11.50	33.90
Philadelphia, Pa.	14.40	18.90	11.00	29.90
Phoenix, Ariz.	16.90	22.90	11.00	33.90
Portland, Me.	15.20	19.90	11.00	30.90
Portland, Ore.	15.90	21.90	10.00	31.90
Providence, R. I.	14.40	18.90	11.00	29.90
Reno, Nev.	18.15	23.90	11.00	34.90
St. Louis, Mo.	15.90	21.90	9.00	30.90
Salt Lake City, Utah	14.40	19.90	10.00	29.90
San Francisco, Calif.	15.90	21.90	11.00	32.90
Seattle, Wash.	13.15	18.40	11.50	29.90
Spokane, Wash.	13.90	19.40	11.50	30.90
Tulsa, Okla.	15.70	21.40	10.50	31.90
Twin Cities, Minn.	16.40	21.90	10.00	31.90
Washington, D. C.	14.90	20.90	10.00	30.90
Wichita, Kans.	14.90	19.90	9.00	28.90
Wilmington, Del.	14.90	19.90	11.00	30.90

*—Includes 0.5c city tax

**—General sales tax not included

SUMMARY OF ACTIVITIES

Space allows for only a general summary of the duties and activities of the Board of Equalization. They fall into four general fields.

(1) Administration and supervision of all state tax laws.

(2) Equalization as required in Section 15, Article 12, Montana Constitution.

(3) Assessment of all intercounty property such as railroads, power lines, pipelines, airlines, and telephone lines. Also the assessment of net proceeds of mines and oil production.

(4) Assessment and collection of inheritance, income, and many license taxes.

Taxable value of all property assessed by the State Board approximates 25% of the entire state taxable valuation. Sixty-one such assessments must be made and total assessed value amounted to $510,601,-378. These intercounty properties assessed by the Board are:

Railroads	7	Pipelines	10
Power Lines	3	Airlines	4
Telephone Lines	5	R. E. A.	23
Telegraph Lines	1	R. T. A.	8

License taxes administered by the Board are:

Personal Income Tax	Cigarette Tax and License
Corporation License Tax	Electrical Energy Tax
Inheritance Tax	Natural Gas Tax
Gasoline License Tax	Telegraph Company Tax
Freight Line Tax	Contractors License Tax
Sleeping Car Tax	Chain Store License Tax
Oil Production Tax	Vermiculite License Tax
Coal License Tax	Metal Mines License Tax
Carbon Black License Tax	Telephone License Tax
Cement and Plaster License Tax	Express Companies License Tax
	Certificate of Number (Boats)

TAXABLE VALUATIONS—1923-1966

	FARM LANDS		LIVESTOCK		UTILITIES		ALL OTHER PROPERTY		TOTAL ALL PROPERTY	
	Taxable Valuation	Ratio to 1923 (%)	Taxable Valuation	Ratio to 1923 (%)	Taxable Valuation	Ratio to 1923 (%)	Taxable Valuation	Ratio to 1923 (%)	Taxable Valuation	Ratio to 1923 (%)
1923	$162,939,399	100.00	$19,596,227	100.00	$113,608,020	100.00	$170,496,106	100.00	$466,639,752	100.00
1924	150,635,510	92.45	17,851,739	91.10	112,533,901	99.05	160,253,613	93.99	441,274,763	94.56
1925	145,013,370	89.00	18,742,265	95.64	110,630,766	97.38	155,558,984	91.24	429,945,385	92.14
1926	142,376,621	87.33	22,223,076	113.40	108,839,234	95.80	162,071,228	95.06	435,510,159	93.33
1927	141,064,690	86.57	20,694,612	105.61	109,348,431	96.25	161,436,374	94.69	432,544,107	92.69
1928	140,305,099	86.09	23,001,104	117.38	111,229,187	97.91	153,845,819	90.24	428,381,209	91.80
1929	140,273,791	88.69	25,262,199	128.91	113,859,060	100.22	163,687,766	96.01	443,082,816	94.95
1930	138,582,560	85.05	23,408,359	119.45	119,773,491	105.43	171,316,138	100.48	453,080,548	97.09
1931	121,302,142	74.45	18,552,104	94.67	119,156,899	104.88	151,623,466	88.93	410,634,611	88.00
1932	109,837,373	67.41	12,820,744	65.42	115,267,743	101.46	137,357,586	80.55	375,283,446	80.42
1933	98,537,150	60.47	12,759,984	65.11	105,752,255	93.09	125,098,380	73.36	342,147,769	73.32
1934	96,964,927	59.45	15,029,658	76.70	101,139,706	89.03	121,843,729	71.46	334,878,020	71.76
1935	92,540,160	56.79	14,416,842	73.80	101,030,483	88.93	122,915,500	72.08	330,947,985	70.92
1936	89,418,104	54.88	15,493,687	79.06	97,679,731	85.98	131,423,365	77.07	334,041,887	71.58
1937	76,783,816	47.12	12,564,133	64.12	98,577,555	86.77	136,113,468	79.82	324,038,972	69.44
1938	76,724,826	47.09	11,662,600	59.51	96,375,143	84.83	144,307,811	84.64	329,070,380	70.52
1939	74,980,466	46.02	12,930,379	65.98	94,025,375	82.76	133,427,061	78.26	315,363,281	67.58
1940	72,818,303	44.69	14,854,878	75.80	94,406,327	83.10	137,975,505	80.93	320,055,013	68.59
1941	72,318,922	44.38	18,302,595	93.40	94,647,587	83.31	145,200,859	85.16	330,470,033	70.82
1942	72,884,893	44.72	22,796,841	116.33	94,813,601	83.46	148,065,279	86.84	338,560,614	72.55
1943	73,259,103	44.96	27,520,985	140.44	97,647,900	85.95	146,420,265	85.88	344,848,253	73.90
1944	74,317,408	45.61	30,474,820	155.51	100,456,710	88.42	147,817,502	86.70	353,066,440	75.66
1945	75,247,556	46.18	31,778,428	162.17	100,961,367	88.87	150,759,799	88.42	358,747,150	76.88
1946	76,004,801	46.65	30,816,523	157.25	101,851,137	89.65	153,810,692	90.21	362,483,153	77.68
1947	76,852,538	47.17	29,231,099	149.17	102,783,596	90.47	171,565,605	100.63	380,432,838	81.53
1948	78,941,453	48.45	34,341,227	175.24	105,675,462	93.02	198,209,268	116.25	417,167,410	89.40
1949	79,860,215	49.01	35,304,307	180.16	109,904,722	96.74	230,253,009	135.05	455,322,253	97.57
1950	79,826,104	48.99	32,198,751	164.31	109,842,084	96.69	237,437,028	139.26	459,303,967	98.43
1951	80,308,401	49.29	40,771,441	208.06	113,428,658	99.84	257,908,491	151.27	492,416,991	105.52
1952	80,459,053	49.38	54,442,912	277.82	115,790,666	101.92	279,423,172	163.89	530,115,803	113.60
1953	81,037,442	49.73	49,834,731	254.31	116,787,876	102.80	291,064,919	170.72	538,724,971	115.45
1954	81,908,109	50.27	47,101,898	240.36	119,700,755	105.36	304,720,189	178.73	553,430,951	118.60
1955	83,226,153	51.08	48,942,895	249.76	128,166,635	112.81	326,072,163	191.25	586,407,846	125.67
1956	84,511,775	51.87	40,818,419	208.30	132,120,223	116.29	361,756,702	212.18	619,207,119	132.69
1957	86,555,365	53.12	31,951,427	163.05	136,240,146	119.92	384,790,290	225.69	639,537,228	137.05
1958	87,714,973	53.83	35,176,121	179.50	139,585,566	122.87	402,099,268	235.84	664,575,928	142.42
1959	88,363,858	54.23	41,300,463	210.76	130,458,607	114.83	413,074,187	242.28	673,197,115	144.26
1960	90,489,338	55.54	40,321,719	205.76	131,747,199	115.97	429,088,424	251.67	691,646,680	148.22
1961	90,304,984	55.42	36,032,390	183.87	136,517,181	120.16	427,921,328	250.99	690,775,883	148.03
1962	90,560,624	55.58	35,005,750	178.63	136,798,754	120.41	430,871,350	252.71	693,236,478	148.55
1963	100,915,970	61.93	41,637,811	212.48	138,789,164	122.16	455,719,645	267.29	737,062,590	157.95
1964	105,164,097	64.54	43,045,183	219.66	140,212,645	123.42	470,409,074	275.91	758,830,999	162.62
1965	105,665,674	64.85	39,386,241	200.99	142,316,185	125.27	497,697,395	291.91	785,065,495	168.24
1966	105,173,237	64.55	42,462,269	216.69	148,251,782	130.49	528,591,624	310.03	824,478,912	176.68

COMPARISON OF ASSESSMENTS BY KINDS OF PROPERTY 1919, 1939, 1966

	Assessed Value 1919	Assessed Value 1939	Assessed Value 1966
REAL ESTATE AND IMPROVEMENTS:			
Irrigated Lands, Non-Irrigated Lands, Grazing Lands, Wild Hay Land	$ 649,008,527	$ 249,934,888	$ 350,577,457
Improvements on Above Agricultural Lands	71,422,859	43,386,063	124,089,291
Total All Farm Lands and Improvements	$ 720,431,386	$ 293,320,951	$ 474,666,748
Suburban Tracts, Villa Sites, Orchards, etc.	----------	----------	18,572,602
Improvements on Suburban Sites	----------	----------	53,441,382
Timber Lands	13,350,995	11,596,553	10,285,633
Unclassified Lands	530,922	227,966	----------
Industrial Sites	----------	1,927,793	4,432,275
Improvements on Industrial Sites	11,592,865	27,048,906	86,704,962
Patented Mining Claims	1,429,179	1,351,947	1,062,041
Improvements on Mining Claims	776,418	3,384,572	607,514
Reserved Rights of Entry	131,679	431,984	1,221,646
City and Town Lots	109,612,482	53,756,074	121,517,894
Improvements on City and Town Lots	143,268,939	152,404,169	528,807,946
Total All Real Estate and Improvements	$1,001,124,865	$ 545,450,915	$1,301,320,643
LIVESTOCK			
Horses	$ 44,180,938	$ 5,475,466	$ 4,719,020
Cattle	86,779,285	21,978,316	114,842,032
Sheep	26,876,815	10,615,374	6,242,545
Swine	1,567,548	400,807	928,258
Other	621,929	321,176	667,697
Total of All Livestock	$ 160,026,565	$ 38,791,139	$ 127,399,552

PERSONAL PROPERTY OTHER THAN LIVESTOCK			
Household Furniture, Apparel, Jewelry, etc.	$ 21,353,319	$ 17,485,266	$ 73,742,663
Farm Machinery and Equipment	84,291,046	11,327,385	94,123,578
Machinery Other Than Farm, Mining or Manufacturing		2,667,936	34,801,284
Solvent Credits	64,314,264	20,641,032	50,929,199
Agricultural Products not Classed as Merchandise	3,925,214	5,953,609	29,033,486
Goods, Wares and Merchandise	65,020,754	32,747,812	84,880,111
Furniture and Fixtures of Stores, Offices, Hotels, etc.	8,623,944	7,396,977	29,532,167
Manufacturing Machinery, Fixtures and Supplies		9,520,879	44,779,739
Mining Machinery, Fixtures and Supplies	20,324,594	6,945,320	31,018,521
Drilling Rigs, Oil Equipment, etc.		1,508,930	8,145,482
Bank Surplus			33,332,925
Bank Stock and Moneyed Capital	22,306,121	10,950,511	34,200,340
Aircraft		55,605	4,293,413
Motor Vehicles in Hands of Dealers		1,187,305	5,074,009
Motor Vehicles in Hands of Users	15,854,694	33,064,729	258,751,058
Telephone Lines, Local		29,210	
Watercraft			2,915,120
New Industry			4,282,230
All Other Personal Property	34,752,303	2,437,060	9,008,300
Class 8 Property			9,496,507
Total All Personal Property Other Than Livestock	$ 280,136,253	$ 163,919,566	$ 842,340,132
OPERATING PROPERTY OF PUBLIC UTILITIES			
Real Estate and Improvements	$ 20,579,867	$ 40,158,867	$ 50,456,372
Personal Property	Not Segregated	32,149,495	65,755,563
Electric Cooperative Personal Property		Not Segregated	6,716,266
Total Locally Assessed Property of Utilities	$ 20,579,867	$ 72,308,362	$ 122,928,201
Total All Assessments by County Assessors	$1,461,867,550	$ 829,469,982	$2,393,988,528
ALLOCATIONS OF UTILITY LINES by State Board of Equalization	$ 235,833,822	$ 137,767,097	$ 328,654,836
NET PROCEEDS OF MINES by State Board of Equalization	$ 3,689,151	$ 5,668,209	$ 59,018,341
GRAND TOTAL OF ALL ASSESSMENTS	$1,701,390,523	$1,013,905,288	$2,781,661,705

THE 1966 TAX DOLLAR
WHERE IT CAME FROM

ALL TAX SOURCES



THE 1966 TAX DOLLAR
WHERE IT GOES

ALL TAX SOURCES

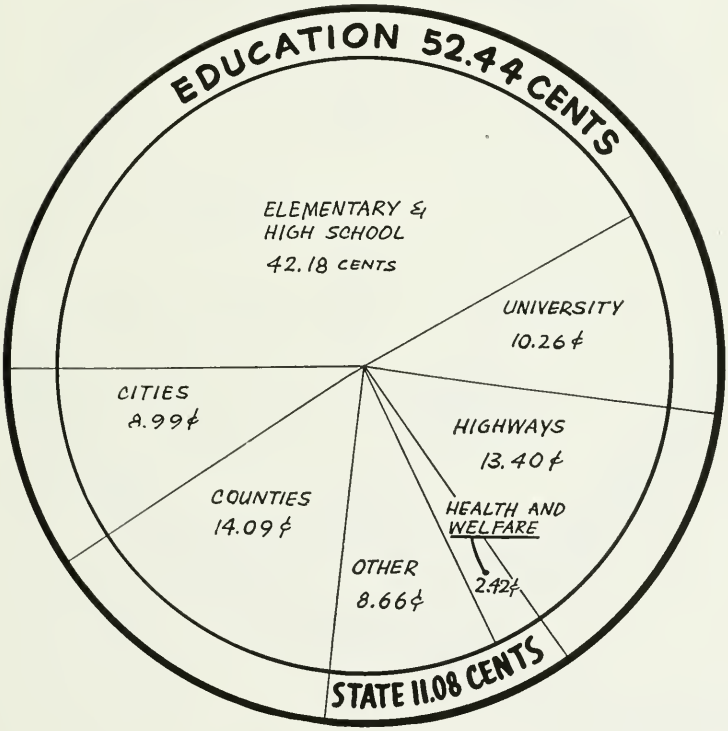

THE 1966 TAXABLE VALUATION WHERE IT CAME FROM

PROPERTY ONLY

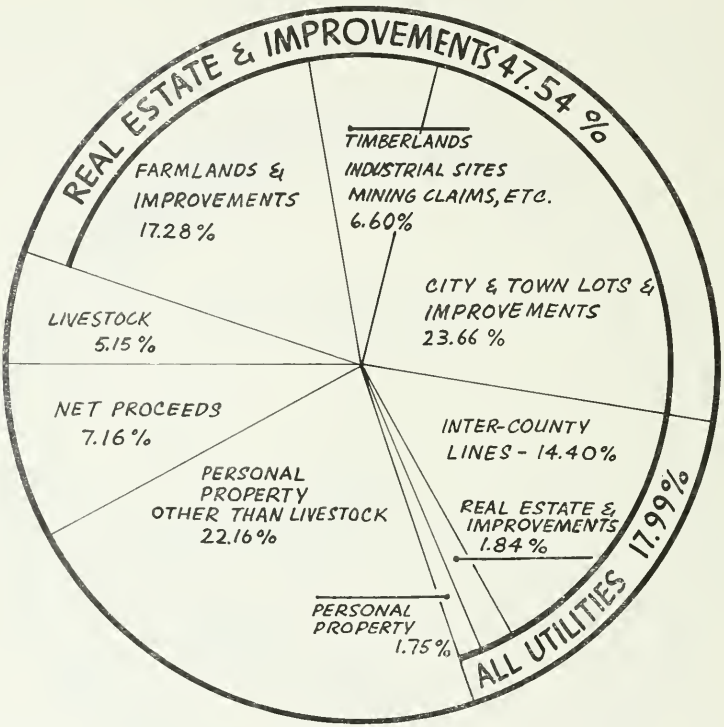

PROPERTY TAXABLE VALUATION
1936 - 1946 - 1966

SOURCE

	1936 %	1946 %	1966 %
Farm Lands and Improvements	30.83	25.03	17.28
Other Real Estate and Improvements	4.69	4.24	6.60
City and Towns Lots and Improvements	17.88	18.38	23.66
All Real Estate and Improvements	53.40	47.65	47.54
Public Utilities	29.24	28.08	17.99
Net Proceeds of Mines	2.94	1.95	7.16
Livestock	4.64	8.51	5.15
Personal Property	9.78	13.81	22.16
	100.00	100.00	100.00

PROPERTY TAX DOLLAR
1936 - 1946 - 1966

DISTRIBUTION

	1936 Cents	1946 Cents	1966 Cents
The State	10.73	5.35	4.67
Counties	36.55	34.21	25.22
Cities and Towns	12.49	13.64	12.27
Schools	40.23	46.80	57.84
	100.00	100.00	100.00

THE 1966 TAX DOLLAR
WHERE IT GOES

PROPERTY TAXES ONLY

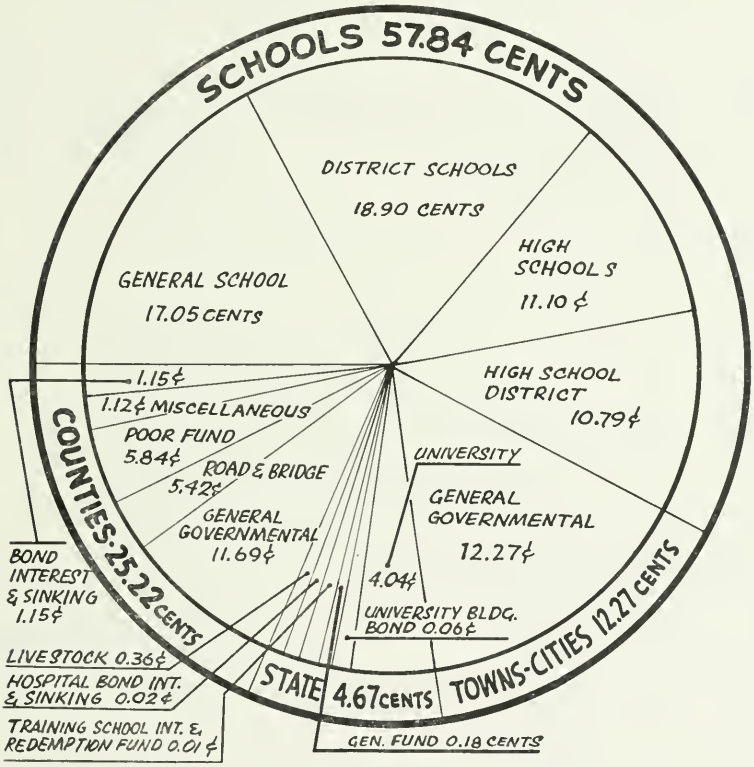

THIS TAX DOLLAR SHOWS THE DISTRIBUTION OF TAXES RAISED BY MILL LEVIES WHICH ARE APPLICABLE TO ALL PROPERTY WITH THE EXCEPTION OF HIGH SCHOOL DISTRICT TAXES AND LIVESTOCK TAXES. PER CAPITA TAXES, SPECIAL FIRE DISTRICT TAXES, DRAINAGE AND IRRIGATION DISTRICT, AND CITY AND TOWN SPECIAL IMPROVEMENT DISTRICT ASSESSMENTS, HAIL INSURANCE PREMIUMS AND MISCELLANEOUS LOCAL AND DISTRICT TAXES ARE ELIMINATED.

REVENUES PAYABLE INTO STATE TREASURY

Sources from Which Derived and Distribution

AD VALOREM 1966 (See Pages 107-109)	5.50 mills for University Millage Fund. **Levies applicable to Livestock Valuation Only.** 3 mills on sheep and 4½ mills on other livestock for Livestock Commission. 4½ mills on sheep and 1 mill on other livestock for Bounty. 4½ mills on sheep and 4½ mills on other livestock for Livestock Sanitary Board.	
LICENSE TAXES	**Rate**	**Distribution**
Gasoline (See Pages 17, 29)	6¢ per gallon on gasoline refined and sold in the State. 6¢ per gallon on gasoline imported and sold, (2% deduction allowed for evaporation and other loss). 9¢ per gallon on diesel fuel. 6¢ on liquid Petroleum Gas.	1% of all monies collected is deposited to the State Parks Earmarked Revenue Account. The remainder less 1¢ per gallon on all aviation gasoline and all lawful refund claims is deposited to the Highway Earmarked Revenue Account.
Oil Production (See Pages 17, 22-26)	2% of gross value of first 450 bbls. 2½% over 450 bbls.	All to General Fund.
Cement (See Pages 17, 26)	4¢ per barrel.	All to General Fund.
Plaster (See Pages 17, 26)	5¢ per ton.	All to General Fund.
Coal (See Pages 17, 26)	5¢ per ton on production over 50,000 tons annually, and on coal imported and sold.	All to General Fund.
Carbon Black	⅛ of 1¢ per pound of carbon black produced or manufactured in the state.	All to General Fund.
Metal Mines (See Pages 17, 31 & 32)	First $100,000 gross value $1.00. Next $150,000 taxable at rate of ½%. Next $150,000 taxable at rate of ¾%. Next $100,000 taxable at rate of 1%. All over $500,000 taxable at rate of 1¼%.	All to General Fund.
Corporations (See Pages 1, 17)	5¼% of net income. $10.00 minimum tax.	70% to General Fund. 25% to Common School Equalization Fund. 5% to Long Range Building Program Fund.
Electric Energy Tax (See Pages 17, 28)	1¼% of gross income from sales of Electrical Energy generated and sold in the state.	All to General Fund.
Natural Gas (See Pages 17, 28)	½ of one cent per thousand cubic feet distributed in the state.	All to General Fund.
Telephone License (See Pages 17, 27)	1½% of gross proceeds in excess of $250 per quarter.	All to General Fund.
Telegraph License (See Pages 17, 26)	2% of gross income from intrastate business.	All to General Fund.
Freight Line (See Pages 17, 28)	5% of gross income.	All to General Fund.
Certificate of No. for Boats (See Pages 17, 28)	$3.00 for number valid for not to exceed 3 years, renewable May 1st.	All to General Fund.

REVENUES PAYABLE INTO STATE TREASURY

Sources from Which Derived and Distribution

Chain Store 1966 (See Pages 2, 17)	Graduated from $6.00 to $201, depending upon number and type of stores owned.	All to General Fund.
Contractors (See Pages 17, 27)	Three Classes of Licenses: Class A ..... $200.00 Class B ..... 100.00 Class C 10.00	All to General Fund.
Cigarette License and Tax (See Pages 2, 17)	$5.00 Retail License and $15.00 Wholesale Licenses. 8¢ tax per package on cigarettes.	License Collections to General Fund 5¢ per package less discount to General Fund. 3¢ per package without discount to War Veterans Compensation Bond Retirement Fund.
Vermiculite Production Tax (See Pages 17, 26)	5¢ per ton of concentrates.	All to General Fund.

TAXES IN LIEU OF AD VALOREM TAXES:

	Rate	Distribution
Express Companies (See Pages 17, 28)	4% of gross earnings in state.	All to General Fund.
Sleeping Cars (See Pages 17, 28)	1½% of value found by dividing value of capital stock by total car mileage on all railroads (to obtain value per car mile) then multiply value per car mile by total number of car miles in Montana.	All to General Fund.
Insurance Companies	Admission Fee, $300.00. Fee for filing annual statement, $25.00. 2½% of first $5,000 in premiums collected in state. 2¼% of additional premiums collected in state. ¼ of 1% of premiums of direct fire-writing companies.	All to General Fund.
	Rate	**Distribution**
Personal Income Tax (See Pages 2, 17-21)	Graduated from 1.1% to 7.9% on net income.	70% to General Fund. 25% to Common School Equalization Fund. 5% to Long Range Building Program.
Inheritance Tax (See Pages 2, 17)		All credited to General Fund.

Person, Association or Corporation to Whom Transfer is Made	Exemptions	Less Exemptions Rate on First $25,000	Rate on Next $25,000	Rate on Next $50,000	Rate on Balance
Widow	$20,000	2%	4%	6%	8%
Husband	10,000	2%	4%	6%	8%
Lineal ancestor or descendant, adopted child or lineal issue of adopted child	2,000	2%	4%	6%	8%
Brother or sister or descendant, son's wife or husband of a daughter	500	4%	8%	12%	16%
Uncle, aunt or first cousin	None	6%	12%	18%	24%
Any other degree of consanguinity or a stranger in blood or a body politic or corporate except as below	None	8%	16%	24%	32%
Corporations or voluntary associations organized under laws of Montana solely for religious, charitable or educational purposes, who shall use the property transferred exclusively for purposes of their organization within the State of Montana	All				
The State of Montana or any of its political subdivisions or institutions to be used for public purposes exclusively	All				

REVENUES PAYABLE INTO STATE TREASURY

Motor Vehicle Registration

Dealers in Autos	$30.00
Dealers in Motorcycles	15.00
Autos not over 2,850 lbs.	5.50
Autos over 2,850 lbs.	10.50
Electrics	10.50
Motorcycles	2.50
Bicycles with motor attachment	1.00
Tractors and/or trucks (Busses classed as trucks.)	10.50
Dealers in Accessories	10.00

		Proceeds to County Road Funds
Trailers and semi-trailers of less than 2,500 pounds gross loaded weight and all house trailers	$ 2.50	
Trailers and semi-trailers over 2,500 pounds and less than 6,000 pounds gross loaded weight	$ 5.50	
Trailers and semi-trailers over 6,000 pounds gross loaded weight	$10.50	
Trailers, regardless of size or capacity used exclusively in the transportation of the following: logs in the forest, oil and gas well machinery, road machinery and bridge materials	$15.50	

All rates to be 25% higher for motor vehicles, trailers and semi-trailers when not equipped with pneumatic tires.

Motor Vehicle Use Tax	Administered by State Highway Commission.	95% to State Highway General Fund. 5% retained by counties.
Montana Liquor Control Act	Liquor Profits: Distribution of net profits from liquor stores.	All to General Fund.
Liquor License Tax	Retail Liquor licenses— $100.00 to $600.00.	All to General Fund.
Liquor Excise Tax	16% of retail selling price.	**All to General Fund.**
Beer License and Tax	Brewer $750.00 Wholesale 400.00 Retail 200.00 Club 50.00 Common Carrier 25.00 Fair Association $10.00 per day Minimum Fee 25.00 Barrelage Tax 1.50 per barrel of 31 gallons.	All to General Fund.

MISCELLANEOUS RECEIPTS:

	Distribution
5% of amount of Government Land Sales.	To Permanent School Fund.
Timber Sales on State Lands.	To Permanent School Fund and Common School Interest and Income Fund.
Federal Oil Royalties.	50% to Public School General Fund. 50% to State Highway Fund.
State Oil Royalties.	Various School Funds.

NOTE: Principal revenues payable into the State Treasury, in addition to the foregoing, are collections of State officers and institutions, university fees, miscellaneous state licenses, and the State's portion of receipts from county licenses.

LICENSE TAX ACCRUALS AND COLLECTIONS—1962-1966 INCLUSIVE

		1962	1963	1964	1965	1966	Total 5-Year Period
Gasoline Dealers—Distributors	(a)	$17,066,125	$19,413,996	$18,491,674	$18,926,896	$19,916,242	$ 93,814,933
Diesel Fuel and Liquid Petroleum Gas	(a)	2,815,388	2,745,615	3,024,112	3,365,990	3,599,074	15,550,179
Special Fuel Trip Permit	(o)	66,100	83,260	99,040	96,980	101,920	447,300
Coal Dealers and Miners	(g)	10,613	12,889	11,519	13,576	13,087	61,684
Cement Dealers and Manufacturers	(g)	40,506	66,451	98,624	102,995	94,634	403,210
Oil Production License Tax	(g)	1,824,282	1,853,747	1,824,693	1,793,144	1,985,386	9,281,252
Vermiculite License Tax	(g)	6,420	6,851	7,812	6,824	8,163	36,070
Chain Store License	(k)	182,451	185,093	181,930	189,082	188,863	927,419
Telephone License Tax	(g)	368,712	388,601	409,121	423,073	448,910	2,038,417
Cigarette License	(l)	1,755	1,600	1,745	1,875	1,595	8,570
Cigarette Tax	(n)	6,208,110	6,405,421	6,058,847	6,312,334	6,162,295	31,147,007
Freight Line Companies Tax	(p)	140,791	147,232	158,464	176,117	176,454	799,058
Metal Mines License Tax	(e)	782,241	813,174	701,212	905,207	1,135,743	4,337,577
Contractors License	(k)	53,730	62,090	56,545	64,130	69,385	305,880
Electrical Energy Tax	(j)	456,114	471,141	484,856	509,760	470,050	2,391,921
Telegraph License Tax	(m)	734	691	512	637	551	3,125
Natural Gas Tax	(g)	247,710	243,588	261,381	288,186	298,780	1,339,645
Sleeping Car Companies Tax	(c)	9,958	10,586	10,213	9,772	11,308	51,837
Express Companies Tax	(d)	4,055	7,638	3,765	3,843	3,706	23,007
Corporation License Tax	(f)	4,534,948	4,723,213	5,119,663	5,871,235	6,957,701	27,206,760
Individual Income Tax	(h)	12,243,755	13,934,211	14,691,498	16,656,424	21,111,255	78,637,143
Inheritance Tax	(b)	2,146,878	2,074,455	2,263,048	2,498,279	2,795,281	11,777,941
Gasoline Tax Refund Permit	(r)	2,292	2,750	10,587	3,682	2,233	21,544
Aviation Gas Permit	(k)	675	715	710	775	780	3,655
Gasoline Dealers Permit	(k)	1,000	944	881	893	839	4,557
Governmental Exemption Permit	(t)	.....	.....	.....	35	45	80
Certificate of Number (Boats)	(s)	.....	.....	14,619	15,432	11,229	41,280
TOTALS		$49,215,343	$53,655,952	$53,987,071	$58,237,176	$65,565,509	$280,661,051

(a) Tax payable monthly: Refunds from the above amounts were made as follows:
1962—$2,388,151 1963—$2,561,454 1964—$2,094,536 1965—$2,308,499 $1966—$2,383,563

(b) Tax accrues and is payable at time of death.
(c) Tax payable thirty (30) days after notice.
(d) Tax payable September 30.
(e) Tax payable June 30.
(f) Tax payable on 15th day of 6th month after close of taxable period.
(g) Tax payable quarterly.
(h) Tax payable annually, semi-annually on estimated return, and quarterly, by employer, of withholding tax.
(j) Tax payable on monthly rate 1%.
(k) Tax payable annually.
(l) $5.00 retail license, $15.00 wholesale license, permanent but not transferable.
(m) Tax payable quarterly, rate 2%.
(n) Tax 2 cents per package on cigarettes until December 7, 1950; 4 cents per package thereafter; 8 cents after July 1, 1957.
(o) $20.00 temporary permit valid for 72 hours, issued to unlicensed special fuel users.
(p) Tax payable March 1.
(r) $1.00 for 5 years from date issued.
(s) Due upon change of ownership or renewable May 1st not to exceed 3 years from date of issuance.
(t) $5.00 for 5 years from date issued.

1965 INCOME TAX—ALL RETURNS

Federal Adjusted Gross Income	None Returns	Total Returns	Total Adjusted Gross Income	Withholding & Estimated	Paid With Return	Amount Refunded	Net Income Tax
$100,000 and over	34	126	$ 31,849,771	$ 170,474	$ 100,984	$ 6,628	$ 264,830
75,000 to 100,000	6	95	8,182,802	58,832	106,768	3,636	161,964
50,000 to 75,000	18	303	27,176,332	238,810	252,492	4,724	486,578
45,000 to 50,000	4	143	6,799,050	88,413	131,505	288	219,630
40,000 to 45,000	4	201	8,507,736	122,029	168,086	913	289,202
35,000 to 40,000	10	295	11,018,489	157,815	203,475	2,516	358,774
30,000 to 35,000	17	506	16,401,880	220,181	337,413	4,375	553,219
28,000 to 30,000	6	267	7,749,256	106,323	177,751	2,499	281,575
26,000 to 28,000	8	322	8,672,946	109,688	203,276	2,284	310,680
24,000 to 26,000	13	464	11,582,219	135,674	264,060	7,726	392,008
22,000 to 24,000	13	519	14,902,259	136,696	237,010	3,941	369,765
20,000 to 22,000	21	774	18,208,103	172,348	335,489	5,233	502,604
18,000 to 20,000	6	1,049	19,847,274	225,061	399,478	7,777	616,762
16,000 to 18,000	21	1,452	32,552,242	259,278	445,365	15,229	689,414
15,000 to 16,000	17	1,041	24,103,752	179,119	241,322	10,267	410,174
14,000 to 15,000	26	1,383	20,020,917	261,612	283,271	11,848	533,035
13,000 to 14,000	20	1,907	25,688,371	301,872	315,963	22,249	595,586
12,000 to 13,000	25	2,482	43,778,435	369,196	333,289	37,033	665,452
11,000 to 12,000	44	3,714	47,586,912	528,967	340,656	60,910	808,713
10,000 to 11,000	40	5,357	56,045,947	711,388	325,688	100,966	936,110
9,000 to 10,000	62	8,332	95,899,388	1,013,779	356,049	164,486	1,205,342
8,000 to 9,000	94	12,840	126,675,095	1,408,882	368,490	268,982	1,508,390
7,500 to 8,000	58	8,260	63,948,186	810,999	177,631	165,486	823,144
7,000 to 7,500	69	9,820	81,455,481	847,382	186,148	186,312	847,218
6,500 to 7,000	100	11,018	80,320,347	896,505	169,489	207,034	858,960
6,000 to 6,500	147	12,480	87,977,730	992,240	162,805	221,921	933,124
5,500 to 6,000	191	12,891	76,139,185	976,102	149,885	212,168	913,819
5,000 to 5,500	273	12,689	66,633,781	728,893	132,552	184,552	676,893
4,500 to 5,000	358	12,237	74,267,713	593,381	120,192	165,702	547,871
4,000 to 4,500	529	11,922	50,710,703	482,558	98,278	150,916	429,920
3,500 to 4,000	823	11,954	44,805,359	406,740	77,351	135,558	348,533
3,000 to 3,500	1,128	12,532	40,435,285	339,154	64,605	127,414	276,345
2,500 to 3,000	1,532	12,799	35,293,547	275,417	51,495	113,637	213,275
2,000 to 2,500	1,991	13,122	36,605,588	305,496	39,293	106,360	238,429
1,500 to 2,000	2,679	14,061	24,569,891	179,060	25,833	100,741	104,152
1,000 to 1,500	3,623	16,020	19,931,246	138,708	17,395	90,876	65,227
600 to 1,000	3,026	11,543	9,332,736	59,348	4,609	47,496	16,461
Under 600	3,418	9,798	3,670,359	155,689	3,771	27,439	132,021
None Shown	3,959	6,538		122,905	94,563	41,430	176,038
TOTALS	24,413	243,256	$1,459,346,313	$15,287,014	$ 7,503,775	$ 3,029,552	$19,761,237

1965 INCOME TAX—NONE RETURNS

Federal Adjusted Gross Income	Total Returns	Total Adjusted Gross Income
$100,000 and over	34	$ 8,825,635
75,000 to 100,000	6	497,732
50,000 to 75,000	18	1,111,364
45,000 to 50,000	4	185,240
40,000 to 45,000	4	172,270
35,000 to 40,000	10	368,052
30,000 to 35,000	17	543,182
28,000 to 30,000	6	171,861
26,000 to 28,000	8	216,369
24,000 to 26,000	13	321,241
22,000 to 24,000	13	299,342
20,000 to 22,000	21	437,808
18,000 to 20,000	6	114,042
16,000 to 18,000	21	355,739
15,000 to 16,000	17	261,648
14,000 to 15,000	26	377,482
13,000 to 14,000	20	267,964
12,000 to 13,000	25	311,782
11,000 to 12,000	44	499,806
10,000 to 11,000	40	419,634
9,000 to 10,000	62	607,882
8,000 to 9,000	94	797,258
7,500 to 8,000	58	446,216
7,000 to 7,500	69	499,745
6,500 to 7,000	100	674,345
6,000 to 6,500	147	947,608
5,500 to 6,000	191	1,128,415
5,000 to 5,500	273	1,424,798
4,500 to 5,000	358	1,753,812
4,000 to 4,500	529	2,257,388
3,500 to 4,000	823	3,090,640
3,000 to 3,500	1,128	3,661,892
2,500 to 3,000	1,532	4,224,655
2,000 to 2,500	1,991	4,525,085
1,500 to 2,000	2,679	4,668,513
1,000 to 1,500	3,623	4,517,320
600 to 1,000	3,026	2,395,141
Under 600	3,418	1,240,422
None Shown	3,959	
TOTALS	24,413	$54,619,328

1965 INCOME TAX—ALL RETURNS BY COUNTIES

County	None Returns	Total Returns	Total Adjusted Gross Income	Withholding & Estimated	Paid With Return	Amount Refunded	Net Income Tax
Beaverhead	359	2,495	$ 14,189,181	$ 111,237	$ 92,752	$ 22,138	$ 181,851
Big Horn	279	2,448	14,243,117	148,255	83,494	27,788	203,961
Blaine	410	2,047	7,842,198	58,311	62,415	13,989	106,737
Broadwater	138	814	3,353,274	24,889	26,095	5,198	45,786
Carbon	586	2,611	11,622,160	77,101	56,603	15,763	117,941
Carter	178	581	2,040,285	10,195	18,414	2,481	26,128
Cascade	1,628	24,850	181,182,383	2,029,747	713,658	411,436	2,331,969
Chouteau	295	2,394	14,472,322	55,316	271,630	8,787	318,159
Custer	535	4,310	24,200,304	239,622	121,462	47,690	313,394
Daniels	173	1,377	7,035,808	32,739	92,438	6,784	118,393
Dawson	471	3,892	19,489,522	222,555	97,746	48,194	272,107
Deer Lodge	325	5,234	26,130,796	372,093	64,288	90,246	346,135
Fallon	207	1,356	8,139,831	57,926	31,594	12,200	77,320
Fergus	761	4,731	31,987,831	172,865	191,528	35,498	328,895
Flathead	980	11,815	62,235,797	880,785	297,584	175,362	1,003,007
Gallatin	819	9,207	62,440,395	645,032	328,777	108,082	865,727
Garfield	159	661	2,502,339	12,398	17,824	2,640	27,582
Glacier	251	2,831	14,989,503	172,675	121,109	32,808	260,976
Golden Valley	86	381	1,559,625	8,440	17,285	1,516	24,209
Granite	112	1,125	4,697,821	55,929	22,781	11,508	67,202
Hill	509	5,482	31,648,345	405,761	272,268	60,018	618,011
Jefferson	156	1,323	5,821,642	62,035	26,604	14,767	73,872
Judith Basin	187	918	3,961,371	21,618	35,550	5,144	52,024
Lake	593	3,567	15,717,513	157,622	91,891	35,159	214,354
Lewis and Clark	1,049	12,872	80,879,820	1,104,109	276,283	190,187	1,190,205
Liberty	68	869	5,562,130	21,353	113,572	3,326	131,599
Lincoln	251	4,221	22,279,793	299,740	82,157	70,814	311,083
Madison	262	1,518	6,120,463	51,904	47,088	8,684	90,308

McCone	180	921	12,098,474	22,387	41,354	4,607	59,134
Meagher	126	754	3,317,861	26,212	34,407	5,477	55,142
Mineral	61	970	13,910,078	61,647	13,793	14,290	61,150
Missoula	962	17,894	111,441,455	1,398,059	499,362	260,738	1,636,683
Musselshell	269	1,382	5,566,073	55,010	33,082	12,733	75,359
Park	507	4,351	22,063,765	238,968	89,052	48,635	279,385
Petroleum	51	195	616,334	4,126	3,372	931	6,567
Phillips	426	1,830	7,403,749	56,403	66,864	10,803	112,464
Pondera	235	2,714	15,232,305	114,299	198,008	28,222	284,085
Powder River	122	559	1,954,646	9,705	17,027	2,575	24,157
Powell	197	2,461	14,587,555	208,690	80,304	30,305	258,689
Prairie	154	706	2,672,427	18,678	18,322	3,658	33,342
Ravalli	581	4,001	26,852,494	195,829	97,558	34,440	258,947
Richland	512	3,216	13,666,194	112,374	84,487	23,604	173,257
Roosevelt	489	3,421	17,232,218	120,431	177,974	19,412	278,993
Rosebud	331	1,697	7,139,534	61,535	55,957	10,084	107,408
Sanders	286	2,117	9,257,303	116,916	33,881	23,716	127,081
Sheridan	307	2,313	12,189,153	61,285	163,705	8,644	216,346
Silver Bow	858	16,808	91,564,570	1,441,195	342,113	284,020	1,499,288
Stillwater	326	1,581	6,431,797	41,950	54,351	9,090	87,211
Sweet Grass	210	1,039	3,960,258	26,955	30,008	4,931	52,032
Teton	312	2,319	12,117,754	81,965	151,481	14,874	218,572
Toole	188	2,299	25,902,998	117,540	164,302	24,197	257,645
Treasure	97	360	1,405,426	7,595	12,759	904	19,450
Valley	481	4,028	20,598,797	203,516	154,842	42,995	315,363
Wheatland	148	1,003	4,565,085	44,181	31,168	8,569	66,780
Wibaux	136	517	1,868,344	10,366	11,418	2,414	19,370
Yellowstone	2,007	28,292	164,085,385	2,216,554	864,464	390,477	2,690,541
Out of State	2,027	17,578	143,298,712	700,391	303,470	236,000	767,861
TOTALS	24,413	243,256	$1,459,346,313	$15,287,014	$ 7,503,775	$ 3,029,552	$19,761,237

OIL PRODUCTION
Fiscal Year 1964 - 1965

Field	County	Barrels Produced	Total Value	Tax Paid
Antelope Dome	Garfield	1,582.49	$ 4,076.39	$ 84.99
Arch Apex	Toole	830.73	1,864.99	37.44
Ash Creek	Big Horn	26,160.21	61,116.15	1,444.74
Bannatyne	Teton	9,538.59	17,855.48	357.11
Bascom	Rosebud	1,717.00	3,899.00	82.84
Bear Den	Liberty	23,792.14	61,297.86	1,415.45
Belfry	Carbon	3,832.74	9,811.80	222.26
East Benrud	Roosevelt	157,268.41	395,246.17	9,858.54
N E Benrud	Roosevelt	138,767.44	349,748.01	8,724.79
Big Wall	Musselshell	231,310.36	550,045.08	13,237.59
Blackfeet	Glacier	26,237.75	54,412,11	1,272.84
Blackfeet Pool	Glacier	580.69	1,393.12	27.86
Blackfoot Nose	Glacier	38,556.65	82,963.36	1,972.15
Blacktail	Pondera	5,938.31	12,447.45	278.05
Jesse R Blair	Liberty	173.51	364.37	7.28
Bloomfield	Dawson	4,488.42	10,844.78	254.59
Border	Toole	10,141.93	21,918.14	470.70
Bowes Dome	Blaine	33,461.15	56,549.35	1,183.81
Bowes Sawtooth	Blaine	126,057.01	209,567.36	4,270.09
Bradley	Glacier	12,850.57	26,222.30	610.52
Brady	Teton	4,332.63	10,312.82	206.25
N Bredette	Roosevelt	1,457.90	3,464.89	71.05
Brorson	Richland	16,345.67	37,268.14	885.54
Brorson Madison	Richland	13,797.72	31,458.80	740.29
Cabin Creek	Fallon	3,059,667.46	7,450,254.70	183,621.12
Cat Creek	Petroleum	219,300.99	573,806.52	12,066.27
Fred Geo Creek	Toole	1,354,214.40	3,198,812.69	79,277.32
Shoot Gun Creek	Roosevelt	8,074.09	19,120.97	462.30
Clarks Fork	Carbon	5,390.49	13,971.33	313.31
South Conrad	Pondera	10,459.75	27,369.73	547.46
Coral Creek	Fallon	885,092.95	2,141,319.96	52,879.86
Laird Creek Area	Liberty	2,110.00	4,632.16	100.99
Rock Creek	Carbon	1,637.38	3,765.97	85.98
Cupton	Fallon	7,872.74	18,022.73	435.14
Cut Bank	Glacier	1,317,810.59	3,362,628.12	71,741.77
No Cut Bank	Glacier	82,970.58	216,419.87	4,895.42
NE Cut Bank S U	Glacier	79,405.01	200,912.45	4,018.24
N W Cut Bank	Glacier	103,694.08	269,436.23	5,636.88
S Cut Bank	Glacier	21,730.57	44,357.87	930.94
S E Cut Bank	Glacier	212,535.81	528,238.15	10,987.65
South W Cut Bank	Pondera	69,854.57	167,456.52	3,965.70
Darling	Toole	42,966.36	102,250.28	2,340.77
Darling Pool	Toole	3,695.19	8,499.40	196.89
So Darling	Toole	9,594.86	25,283.19	524.77
Deer Creek	Dawson	57,392.20	144,341.42	3,517.38
Delphia	Musselshell	5,348.70	13,104.30	305.57
Devils Basin	Musselshell	339.63	594.35	11.89
Dry Creek	Carbon	1,181.68	2,919.87	70.74
Dwyer Area	Sheridan	500,659.67	1,115,738.37	27,468.57
Elk Basin	Carbon	3,314,154.69	8,339,189.75	207,370.45
N W Elk Basin	Carbon	272,859.83	764,456.01	18,679.98
Ferguson Goldin	Fallon	12,387.77	26,633.71	554.99
Fertile Prairie	Fallon	23,370.60	50,246.79	1,217.50
Flat Coulee	Liberty	429,122.96	965,587.34	23,587.85
Flat Lake	Sheridan	283,502.88	538,201.05	13,309.78
Frannie	Carbon	17,726.36	43,820.26	1,051.41
Froid Area	Roosevelt	3,749.34	10,085.85	245.84
Gage	Musselshell	6,866.49	15,882.45	381.45
Gas City	Dawson	775,149.55	1,954,538.01	48,212.14
Glendive	Dawson	339,366.30	856,467.93	21,165.44
Goose Lake	Sheridan	493,913.99	1,102,754.89	27,296.72
Graben Coulee	Glacier	55,334.74	129,741.66	2,902.66
Grandview	Liberty	214.00	428.00	8.56
Gypsy Basin	Pondera	8,816.39	18,869.63	422.40

OIL PRODUCTION — (Continued)
Fiscal Year 1964 - 1965

Field	County	Barrels Produced	Total Value	Tax Paid
Hibbard	Rosebud	11,668.62	27,611.20	649.91
Ivanhoe	Musselshell	42,510.37	102,532.24	2,399.10
Ivanhoe Dome	Musselshell	265,857.27	655,215.61	16,126.02
Keg Coulee	Musselshell	315,195.93	778,742.65	19,005.01
South Keg Coulee	Musselshell	54,644.33	141,264.78	3,400.80
Kevin Sunburst	Toole	405,953.57	932,560.39	18,674.46
Lookout Butte	Fallon	69,875.52	169,129.86	4,120.83
Little Beaver	Fallon	362,152.37	852,671.78	20,713.59
Lodge Grass	Big Horn	37,380.64	59,810.60	1,465.56
Little Beaver E	Fallon	178,673.81	420,276.23	10,221.03
Lookout Butte	Fallon	546,474.53	1,320,698.01	32,251.52
Lone Tree	Sheridan	55,024.30	115,574.01	2,832.59
Marcus Snyder	Big Horn	4,457.81	5,968.59	128.24
Mason Lake	Musselshell	35,555.00	88,793.91	2,183.24
Mc Gowan	Roosevelt	4,169.09	10,664.75	243.58
Melstone	Musselshell	38,866.53	96,144.05	2,293.02
Mineral Bench	Roosevelt	10,230.52	24,122.28	592.46
Monarch	Fallon	161,026.09	388,617.88	9,438.29
Mosser Dome	Yellowstone	8,954.75	15,670.83	280.18
Moulton	Toole	7,333.74	17,351.47	423.13
Musselshell	Rosebud	333.68	734.09	14.68
Outlook	Sheridan	425,594.82	994,153.97	24,565.05
Pennel	Fallon	2,594,328.67	6,329,873.90	155,668.39
Pine	Wibaux	3,841,049.58	9,446,152.52	232,615.93
Pole Creek	Musselshell	66,650.00	106,640.00	2,544.68
Pondera	Teton	337,858.51	798,340.14	15,951.11
Pondera Coulee	Teton	2,275.12	5,424.37	108.54
North Pondera	Pondera	14,624.51	36,096.46	735.95
N W Pondera	Pondera	4,434.76	9,940.75	208.55
S W Pondera	Teton	2,810.22	6,463.50	129.25
West Pondera	Teton	20,427.60	46,299.04	937.18
East Poplar	Roosevelt	1,145,030.74	3,127,508.84	76,207.08
North Poplar	Roosevelt	8,219.64	20,740.03	473.07
N W Poplar	Roosevelt	3,098.95	7,901.01	174.58
West Poplar	Roosevelt	4,107.10	10,363.42	234.04
Ragged Point	Musselshell	78,752.12	190,590.10	4,392.66
Reagan	Glacier	215,834.94	570,432.33	12,976.99
S E Reagan	Glacier	1,354.09	3,429.34	68.60
Red Creek	Glacier	409,825.85	925,841.76	22,448.40
South Redstone	Sheridan	10,927.09	26,225.03	634.03
Repeat	Carter	14,286.98	27,813.62	677.93
Richey	McCone	43,743.55	100,573.94	2,274.01
So W Richey	McCone	158,917.64	378,224.09	9,305.66
Sand Creek	Dawson	96,661.94	243,464.31	5,967.75
Sidney	Richland	13,875.32	29,970.68	725.01
Soap Creek	Big Horn	53,606.52	75,699.60	1,681.63
Spring Lake	Richland	99,895.69	254,728.89	6,290.35
Stensvad	Rosebud	424,971.13	1,039,965.86	25,487.18
Sumatra	Rosebud	849,215.91	2,136,066.75	51,991.18
South Sumatra	Rosebud	3,005.00	7,561.54	172.03
N W Sumatra	Rosebud	219,933.71	534,427.70	12,904.32
Sunburst	Toole	1,523.78	3,386.10	67.72
Tule Creek	Roosevelt	723,716.18	1,814,132.43	45,141.71
Twin Buttes	Yellowstone	1,555.15	3,654.60	86.08
Unnamed		47,612.65	117,287.42	2,886.32
Vida	Mc Cone	31,518.74	74,760.71	1,878.44
Volt	Roosevelt	94,994.04	221,310.29	5,485.69
Weldon	Mc Cone	411,131.48	967,913.27	24,108.70
Whitlash	Liberty	146,184.54	330,812.52	7,644.69
W Whitlash Blk 4	Toole	1,467.00	3,453.77	73.24
Wildcat	Pondera	3,394.66	7,638.00	172.39
Wills Creek	Fallon	125,243.94	299,605.94	7,425.31
Wolf Springs	Yellowstone	197,506.80	486,959.08	11,891.84
Woodrow	Dawson	74,670.42	184,926.58	4,489.98
STATE TOTAL		30,630,931.21	$74,715,217.81	$1,807,887.35

OIL PRODUCTION—Fiscal Year 1965-1966

Field	County	Bbls. Produced	Total Value	Tax Paid
Antelope Dome	Garfield	1,574.27	$ 4,056.64	$ 81.65
Ash Creek	Big Horn	60,564.36	139,903.67	3,404.02
Bank Sand Unit	Glacier	9,127.81	22,895.92	457.92
Bannatyne	Teton	7,389.23	13,445.27	268.90
Bascom	Rosebud	1,355.27	3,073.81	62.88
Bear Den	Liberty	16,534.62	46,706.69	1,071.45
Belfry	Carbon	1,507.87	3,860.13	78.93
East Benrud	Roosevelt	114,195.13	288,913.69	7,200.07
Northeast Benrud	Roosevelt	169,455.09	3,428,586.18	10,690.13
Big Wall	Musselshell	197,655.59	465,004.44	11,095.92
Blackfeet	Glacier	20,921.54	44,447.15	1,034.53
Blackfeet Pool	Glacier	869.18	2,059.96	41.19
Blackfoot Nose	Glacier	33,650.19	72,466.19	1,711.84
Blacktail	Pondera	5,537.42	11,469.14	254.09
Jesse R. Blair	Liberty	559.36	1,174.66	23.49
Bloomfield	Dawson	1,069.52	2,652.63	60.73
Border	Toole	198,013.00	461,990.63	11,221.70
Bowes Dome	Blaine	37,711.27	64,442.19	1,404.69
Bowes Sawtooth	Blaine	126,281.72	219,391.19	4,432.30
Bradley	Glacier	11,976.44	25,152.03	588.40
Brady	Teton	3,857.96	9,057.60	181.14
Brorson	Richland	1,015.48	2,315.28	47.62
Brorson Madison	Richland	19,863.31	45,288.34	1,091.16
Cabin Creek	Fallon	3,131,983.62	7,618,718.67	187,885.45
Carpenter Creek	Musselshell	4,338.12	9,980.45	244.34
Cat Creek	Petroleum	173,476.33	459,453.73	9,538.96
Fred Geo Creek	Toole	1,518,654.98	3,790,024.59	96,467.94
Shoot Gun Creek	Roosevelt	5,487.59	9,536.59	230.56
Clarks Fork	Carbon	1,290.44	3,226.12	64.71
South Conrad	Pondera	2,983.84	7,686.29	153.71
Coral Creek	Fallon	1,043,058.36	2,530,379.92	62,533.82
Laird Creek Area	Liberty	661.00	1,487.25	29.75
Cupton	Fallon	10,995.43	25,116.12	607.38
Cut Bank	Glacier	2,534,866.76	6,404,149.55	146,578.95
North Cut Bank	Glacier	73,166.13	190,919.86	4,266.64
Northeast Cut Bank S U	Glacier	28,253.02	73,335.68	1,466.72
Northwest Cut Bank	Glacier	101,185.63	262,551.18	5,477.72
South Cut Bank	Glacier	27,399.20	58,033.65	1,198.03
Southeast Cut Bank	Glacier	360,328.54	901,268.88	20,742.02
Southwest Cut Bank	Pondera	218,535.91	514,184.45	11,858.25
Darling	Toole	115,590.09	282,485.26	6,821.24
East Darling	Toole	144,842.49	348,116.01	8,467.46
South Darling	Toole	8,829.12	23,354.05	492.90
West Darling	Glacier	1,372.25	3,265.96	72.19
Deer Creek	Dawson	44,278.64	111,360.80	2,713.04
Delphia	Musselshell	5,525.52	13,537.52	316.38
Devils Basin	Musselshell	1,173.53	2,053.68	41.07
Dry Creek	Carbon	2,702.41	6,080.36	131.76
Dwyer Area	Sheridan	384,188.63	858,482.76	21,144.31
Elk Basin	Carbon	2,918,718.97	7,332,457.88	182,191.76
Northwest Elk Basin	Carbon	316,015.93	891,588.21	21,806.49
Fairview	Richland	154,215.63	400,960.86	10,000.62
Fertile Prairie	Fallon	23,788.56	53,623.59	1,497.35
Flat Coulee	Liberty	331,369.76	757,858.83	18,293.76
Flat Lake	Sheridan	1,230,093.61	2,676,645.63	66,233.50
Frannie	Carbon	15,019.01	37,348.80	889.43
Gage	Musselshell	6,114.10	14,325.21	321.15
Gas City	Dawson	613,883.04	1,574,932.26	38,759.41
Glendive	Dawson	431,061.68	1,092,865.87	27,035.60
Goose Lake	Sheridan	709,207.75	1,593,862.36	39,455.52
Graben Coulee	Glacier	77,281.77	181,257.32	4,173.86
Gypsy Basin	Pondera	13,395.81	28,662.37	607.26
Hibbard	Rosebud	12,752.07	29,434.06	679.04
Ivanhoe	Musselshell	8,784.55	21,172.30	475.81
Ivanhoe Dome	Musselshell	240,958.64	599,690.00	14,708.60
Keg Coulee	Musselshell	249,251.99	617,529.57	14,955.79
South Keg Coulee	Musselshell	131,602.27	327,225.77	8,079.59

OIL PRODUCTION—Fiscal Year 1965-1966—(Continued)

Field	County	Bbls. Produced	Total Value	Tax Paid
Kevin Sunburst	Toole	432,684.45	999,263.17	20,392.99
Lookout Butte	Fallon	8,588.39	18,472.72	442.50
Little Beaver	Fallon	344,128.78	809,770.38	19,663.10
Lodge Grass	Big Horn	21,783.35	32,671.87	789.81
Little Beaver East	Fallon	225,573.76	531,655.86	12,734.31
Lookout Butte	Fallon	503,554.74	1,220,086.72	29,704.31
Lone Tree	Sheridan	64,808.47	136,324.71	3,351.29
Marcus Snyder	Big Horn	10,906.75	14,866.26	326.47
Mason Lake	Musselshell	28,276.00	72,005.61	1,754.29
McGowan	Roosevelt	4,000.52	10,241.25	232.99
Melstone	Musselshell	34,362.56	85,005.88	2,014.68
Mineral Bench	Roosevelt	52,587,10	126,005.13	2,695.71
Miners Coulee	Toole	23,218.88	54,044.67	1,337.67
Monarch	Fallon	149,205.13	311,009.54	8,769.23
Mosser Dome	Yellowstone	8,564.97	14,988.67	300.27
Moulton	Toole	228,973.66	549,334.44	13,624.03
Outlook	Sheridan	531,493.77	1,247,302.58	30,887.51
Pennel	Fallon	2,207,674.25	5,376,141.04	131,956.58
Pine	Wibaux	4,056,190.83	9,978,302.02	245,989.24
Pole Creek	Musselshell	31,279.00	50,046.40	1,162.84
Pondera	Teton	322,229.44	766,998.00	15,814.87
Pondera Coulee	Teton	2,960.99	5,079.56	103.19
North Pondera	Pondera	12,633.13	31,098.57	634.08
Northwest Pondera	Pondera	6,195.24	13,847.52	288.80
Southwest Pondera	Teton	1,801.38	4,183.07	83.66
West Pondera	Teton	16,067.15	36,354.80	727.10
East Poplar	Roosevelt	948,962.11	2,592,010.70	63,049.29
North Poplar	Roosevelt	8,871.05	22,373.74	513.96
Northwest Poplar	Roosevelt	4,859.98	12,508.42	289.37
West Poplar	Roosevelt	3,606.93	8,931.33	201.16
Prairie Elk	McCone	10,992.31	24,344.32	584.33
Ragged Point	Musselshell	55,077.81	133,180.09	3,008.93
Ranch Creek	Powder River	20,747.37	61,668.71	1,508.27
Reagan	Glacier	203,177.33	535,923.02	12,097.91
Southeast Reagan	Glacier	1,519.77	4,023.39	80.47
Red Creek	Glacier	319,929.62	688,408.97	16,629.27
South Redstone	Sheridan	11,061.22	26,546.91	642.06
Repeat	Carter	15,713.87	30,013.44	728.84
Richey	McCone	10,106.39	23,727.52	511.13
Southwest Richey	McCone	432,283.13	321,388.02	7,870.57
Richland	Richland	10,505.60	27,314.57	665.32
Northeast Rush Area	Roosevelt	5,782.53	13,473.32	321.10
Sand Creek	Dawson	87,114.15	219,803.62	5,372.37
Shoot Gun Creek	Roosevelt	2,738.44	5,963.69	139.31
Sidney	Richland	2,805.28	6,064.90	146.76
Soap Creek	Big Horn	51,445.63	73,126.33	1,613.17
Spring Lake	Richland	63,442.32	161,783.01	3,976.72
Stensvad	Rosebud	400,017.76	990,075.43	24,216.53
Sumatra	Rosebud	690,022.70	1,722,015.58	41,694.32
South Sumatra	Rosebud	3,056.00	7,601.67	167.65
Northwest Sumatra	Rosebud	159,657.86	383,713.25	9,126.81
West Sumatra	Rosebud	21,662.24	52,400.40	1,250.48
Tule Creek	Roosevelt	981,653.47	2,476,761.63	61,692.97
Unnamed	Rosebud	997.74	2,145.15	48.79
Undesignated	Richland	326.04	847.71	16.95
Two Medicine	Glacier	2,762.16	5,662.42	113.86
Vida	McCone	33,948.29	80,457.45	1,968.78
Volt	Roosevelt	230,611.18	537,324.05	13,307.27
Weldon	McCone	1,765,381.16	4,177,494.19	104,139.73
Whitlash	Liberty	222,480.03	497,417.41	11,749.13
West Whitlash, Block 4	Toole	2,108.00	4,816.42	101.65
Wildcat	Pondera	8,090.09	17,876.31	412.80
Wills Creek	Fallon	119,353.34	288,396.15	7,144.74
Wolf Springs	Yellowstone	279,434.47	694,413.18	17,072.16
Woodrow	Dawson	50,625.93	125,515.37	3,040.11
State Total		35,042,042.34	$87,671,195.93	$ 2,059,211.15

OIL PRODUCERS LICENSE TAX

Title 84, Chapter 22 of the Revised Codes of Montana of 1947, enacted by the Legislature of 1921 provided for a license tax in an amount equal to one per cent of the total gross value of all petroleum and other mineral crude oils produced within the state, the proceeds from this act to be deposited to the credit of the general fund of the state. The Legislature of 1923 amended the law, raising the tax to two per cent. Section 84-2202 as amended, Chapter 221, Laws of 1957 provides for 2½% of the gross value in excess of four hundred and fifty (450) barrels per calendar quarter for each lease or unit.

July 1, 1964 through June 30, 1965	$1,793,144
July 1, 1965 through June 30, 1966	1,985,386

COAL MINERS AND DEALERS LICENSE TAX

A license tax of 5¢ per ton is required by Chapter 13-14, Title 84, R.C.M. 1947, on each ton of coal mined in Montana by producers on amounts exceeding 50,000 tons. A like amount per ton is also required on all coal shipped into and sold within the state.

Collections are for the General Fund.

	From Producers	From Dealers	Total
Tax collected July 1, 1964 through June 30, 1965	$12,996.75	$580.18	$13,576.93
Tax collected July 1, 1965 through June 30, 1966	$12,611.85	$475.81	$13,087.66

CEMENT AND PLASTER PRODUCERS AND DEALERS LICENSE TAX

A license tax of 4¢ per three hundred-sixty pound barrel of cement as well as a 5¢ per ton license tax on all gypsum or cement plaster manufactured within Montana is required by Chapter 12, Title 12, R.C.M. 1947. A like amount is required on all cement, plaster, or gypsum imported into the state, for sale or use.

All funds so collected go to the State General Fund.

	Manufacturers	Dealers	Total
July 1, 1964 through June 30, 1965	$97,586.13	$5,408.63	$102,994.76
July 1, 1965 through June 30, 1966	91,230.91	$3,403.02	$ 94,633.93

VERMICULITE LICENSE TAX

A license tax of 5¢ per ton of concentrate produced in Montana is required by Chapter 50, Session Laws 1951. All funds are deposited to the General Fund.

	Tons Produced	Tax Collected
July 1, 1964 through June 30, 1965	136,473	$6,823.67
July 1, 1965 through June 30, 1966	163,300	$8,163.01

TELEGRAPH LICENSE TAX

Under the provisions of Title 84, Chapter 25, Revised Codes of Montana, 1947, a license tax of two per cent of intrastate income is imposed upon the operators of telegraph lines for the privilege of engaging in such business. One company reported under this Act, and paid taxes which amounted to a total of $637.72 during the fiscal year ended June 30, 1965, and $551.58 during the fiscal year ended June 30, 1966.

TELEPHONE LICENSE TAX

A license tax of 1½% on all gross income, less $250.00 per calender quarter, is required by Chapter 213, Session Laws 1957 on revenue received from all telephone business conducted within State whether by individual, partnership, corporation, or co-operative association. Some smaller telephone companies are exempt from the tax because gross income does not exceed the quarterly allowance.

Taxes are due quarterly and credited to the State General Fund.

Collections total:

July 1, 1964 through June 30, 1965	$423,074
July 1, 1965 through June 30, 1966	$448,910

PUBLIC CONTRACTORS LICENSE

All contractors before submitting bids for contracts with the State or its political subdivisions must comply with Chapter 35, Title 84, R.C.M. 1947, by obtaining a license. Licenses are divided into three classes and may be renewed before March 1st of the year at 50% of the original fee. All monies so collected are credited to the General Fund.

Class A	Contract of any amount	$200.00
Class B	Contract limit of $50,000	$100.00
Class C	Contract limit of $25,000	$ 10.00

CONTRACTORS LICENSE FEES COLLECTED BY THE STATE BOARD OF EQUALIZATION

	Class	Number	Amount
1965:			
New Licenses	Class A	107	$21,400
	Class B	35	4,500
	Class C	202	2,020
Renewals	Class A	328	32,800
	Class B	44	2,200
	Class C	242	1,210
		968	$64,130
1966:			
New Licenses	Class A	122	$24,400
	Class B	61	6,100
	Class C	212	2,120
Renewals	Class A	330	33,000
	Class B	48	2,400
	Class C	273	1,365
		1,046	$69,385

NATURAL GAS DISTRIBUTORS TAX

In compliance with the provisions of Chapter 21, Title 84, R.C.M. 1947, a license tax of ½ of one (1) cent per one thousand cubic feet is levied upon distributors of natural gas used by customer consumers within the state. All funds hereby collected are credited to the State General Fund.

Amount reported by six (6) companies:

	1964-1965	1965-1966
Cubic feet in thousands	57,637,102	59,756,000
Amount of tax	$288,186	$298,780

ELECTRICAL ENERGY TAX

Through amendments to Chapter 16, Title 84, R.C.M. 1947, by Legislative Session of 1957, a license tax of 1¼% of gross receipts is levied on sales of electrical energy generated and sold within Montana. Funds so collected are deposited to the General Fund.

	1964-1965	1965-1966
Tax collected	$509,760	$470,050

FREIGHT LINE TAX

Laws of 1949, Chapter 137, levies an annual tax of 5% on all gross earnings within the state by freight line companies. Tax withheld by the railroads are transmitted to the Board of Equalization and credited to the General Fund.

Eight railroads reporting:

	1965	1966
Freight line gross earnings	$3,522,332	$3,529,091
Tax collected	$ 176,116	$ 176,455

SLEEPING CAR TAX

On sleeping car companies Chapter 23, Title 84, R.C.M. 1947, requires that a tax be levied to equal 1½% of the property value within the state. Assessment is made by the State Board of Equalization and all taxes collected therefrom are deposited to the State General Fund.

One company reporting:

	1965	1966
The Pullman Company	$9,772	$11,308

EXPRESS COMPANY TAX

Chapter 17, Title 84, R.C.M. 1947, levies a tax of 4% on gross revenue received by each express company for business transacted within Montana. These funds when received are deposited to the General Fund.

One company reporting:

	1965	1966
Railway Express, Inc.	$3,844	$3,706

CERTIFICATE OF NUMBER

Chapter 230, Laws of 1963 amended Section 69-3502 R.C.M. 1947 by placing the registration of motor boats in the hands of the State Board of Equalization, effective March 9, 1963. The fee so collected is deposited to the credit of the State General Fund.

	1965	1966
Total Certificates Issued	5,147	3,743
Fees Collected	$15,441	$11,229

GASOLINE LICENSE LAW

One percent of all moneys collected under the provisions of Chapter 92, Laws of 1929, and subsequently amended, are deposited to the State Parks Earmarked Revenue Account. The remainder, less one cent (1¢) per gallon on all aviation gasoline and all lawful claims for refund on gasoline used for off highway purposes, is deposited to the Highway Earmarked Revenue Account.

	Refiners	Importers & Dealers	Total
July 1964 to and including June 1965	$18,242,936.67	$ 683,959.61	$18,926,896.28
July 1965 to and including June 1966	$19,346,689.74	$ 569,552.60	$19,916,242.34

Tax accrued and collected under the Special Fuel Tax Act, Chapter 162, Laws of 1955. (Sections 84-1830 to 84-1841, R.C.M. 1947). This figure includes penalty and interest.

	Gallons	Money
July 1, 1964 to and including June 30, 1965		
Diesel (Special Fuel)	36,711,630	$3,318,285.47
Liquid Petroleum Gas (LPG)	794,818	47,704.31
TOTAL	37,506,448	$3,365,989.78
July 1, 1965 to and including June 30, 1966		
Diesel (Special Fuel)	39,104,255	$3,533,429.36
Liquid Petroleum Gas (LPG)	1,073,313	65,645.21
TOTAL	40,177,568	$3,599,074.57

Section 84-1802, R.C.M. 1947: "In making the computation of license tax due, two percent (2%) of the amount of such tax shall be deducted as an allowance for evaporation and other loss of gasoline handled by such dealer."

Amount deducted on gasoline tax paid by refiners and dealers from July 1, 1964 to and including June 30, 1966 ..... $ 923,659.77

Total Aviation Gasoline Exemption Certificates July 1, 1964 thru June 30, 1966, including Jet Fuel on exemption certificates $6,015,201.73

In accordance with provisions of Chapter 17, Laws of 1955, application for aviation gasoline permits from July 1, 1964 thru June 30, 1966 amounted to $1,565.00.

In accordance with provisions of Chapter 64, Laws of 1963, total Governmental Exemption Certificates issued from July 1, 1964 thru June 30, 1966 amounted to $455.847.53 and Governmental Exemption Permits amounted to $95.00.

In accordance with provisions of Chapter 200, Laws of 1961, application for trip permits to unlicensed trucks from July 1, 1964 to and including June 30, 1966 amounted to $198,900.00.

In accordance with the provisions of Chapter 162, Laws of 1955, applications for special fuel dealers and special fuel user's license and/or special fuel vehicle permits issued under the Special Fuel Tax Act.

Licenses and Permits	Jan. 1, 1964 to and Including December 31, 1965 Issued	Cancelled	Net Gain	Total Licenses and Permits Issued from July 1, 1955 to January 1, 1966
Dealers Licenses	100	83	17	1,755
Users Licenses	1,510	1,021	488	13,224
Vehicle Permits July 1, 1964 thru June 30, 1965				31,485
Vehicle Permits July 1, 1965 thru June 30, 1966				38,971

All special fuel vehicle permits issued prior to January 1, 1962, were cancelled and new permits were issued. Every year the vehicle permits will be changed in color and reissued in order to avoid transferring vehicle permits from one vehicle to another.

Gasoline Manufactured and Imported into Montana

	Manufactured	Imported	Exported	Total Gallons Sold in State
1964	528,822,891	12,134,453	177,000,824	363,956,520
1965	577,557,227	11,854,691	198,695,096	390,716,822
Total 1921 through 1965	9,715,337,075	1,422,079,476	3,426,700,308	7,710,716,243

Receipts from Gasoline Tax (Fiscal Year Basis)

1964	$ 22,390,691.06
1966	23,618,061.91
Total gasoline taxes collected from 1921 to June 30, 1966, inclusive	$434,470,055.99

COMPARATIVE STATEMENT OF GASOLINE TAX COLLECTED, REFUNDS PAID, COSTS OF STATE DEPARTMENTS OTHER THAN HIGHWAY DEPARTMENT, BUT PAID FROM GASOLINE TAXES AND THE NET AMOUNT AVAILABLE FROM GASOLINE TAX, SINCE THE INAUGURATION OF THE FIVE CENT GASOLINE TAX

Year Ended June 30	Tax Collected	Refund Paid	Amount Remaining After Deductions of Refunds	Board of Equalization	Dept. of Administration	State Auditor	Dept. of Agriculture	Highway Patrol	Custodian	Net Amount Available Highway Dept.
1929	$ 2,757,690	$ 508,976	$ 2,248,714	$ 11,323	$	$	$	$	$	$ 2,237,391
1930	3,955,925	961,913	2,994,012	21,934	2,100	1,620	.....	.....	.....	2,968,358
1931	3,944,674	941,840	3,002,834	18,113	2,100	3,620	.....	.....	.....	2,979,001
1932	3,553,687	790,812	2,762,875	21,556	4,829	3,851	.....	.....	.....	2,732,639
1933	3,324,108	714,478	2,609,630	20,535	5,044	5,643	.....	.....	.....	2,578,408
1934	3,765,823	649,416	3,116,407	22,852	4,138	5,189	3,473	.....	.....	3,080,755
1935	4,393,570	730,489	3,663,081	18,538	4,357	7,011	3,526	.....	.....	3,629,649
1936	4,957,525	871,361	4,086,164	20,561	4,954	3,147	8,866	.....	.....	4,048,636
1937	5,376,718	763,184	4,613,534	22,940	5,044	8,842	133	.....	.....	4,576,575
1938	5,419,248	901,001	4,518,247	18,232	13,316	6,058	5,999	.....	.....	4,474,642
1939	5,636,395	1,127,833	4,508,562	20,769	13,680	5,986	5,997	.....	.....	4,462,130
1940	6,124,493	1,093,927	5,030,566	21,497	13,500	5,864	5,923	.....	.....	4,983,782
1941	6,719,938	1,347,190	5,372,748	23,533	13,500	6,859	6,076	.....	.....	5,322,780
1942	6,595,172	1,370,536	5,224,636	22,748	13,500	6,387	5,999	.....	.....	5,176,002
1943	5,548,676	1,348,992	4,199,684	24,221	13,500	6,605	6,000	.....	.....	4,149,358
1944	5,377,685	1,510,447	3,867,238	21,430	14,499	4,714	5,978	.....	.....	3,820,617
1945	5,586,790	1,667,221	3,919,569	21,988	14,033	4,941	6,018	.....	.....	3,872,589
1946	7,047,790	1,876,208	5,171,582	21,401	13,443	4,728	5,950	.....	.....	5,126,060
1947	8,612,659	2,109,303	6,503,356	32,665	13,538	5,214	6,047	.....	.....	6,445,892
1948	9,528,557	2,422,206	7,106,351	34,346	13,122	4,957	5,998	.....	.....	7,047,928
1949	10,366,391	2,654,994	7,711,397	35,543	13,898	4,944	6,001	.....	.....	7,651,011
1950	12,608,588	2,842,364	9,766,224	44,095	13,731	4,970	5,943	.....	.....	9,697,485
1951	13,995,144	3,193,508	10,801,636	44,797	14,669	10,938	6,057	.....	.....	10,725,175
1952	14,665,816	3,050,930	11,614,886	38,724	19,982	6,027	5,992	.....	.....	11,544,161
1953	15,482,613	3,183,780	12,298,833	49,908	20,018	9,467	6,008	.....	.....	12,213,432
1954	16,227,538	2,946,346	13,281,192	62,247	21,000	6,006	6,267	.....	.....	13,185,672
1955	17,430,382	3,067,762	14,362,620	73,094	20,992	8,490	6,331	.....	.....	14,253,713
1956	20,975,084	3,774,962	17,200,122	78,026	20,902	8,228	6,298	.....	.....	17,086,668
1957	19,147,708	3,269,321	15,878,387	69,324	21,088	8,458	6,299	.....	.....	15,773,218
1958	17,658,739	3,181,654	14,477,085	127,969	20,941	10,386	6,297	.....	.....	14,311,492
1959	16,548,172	2,436,116	14,112,056	133,378	21,054	14,446	6,259	.....	.....	13,936,919
1960	16,941,635	2,627,245	14,314,390	108,035	22,483	11,974	6,255	.....	.....	14,165,643
1961	17,190,342	2,453,071	14,737,271	128,317	22,504	13,026	6,335	.....	26,024	14,541,065
1962	17,066,125	2,388,151	14,677,974	101,816	24,998	12,992	6,273	.....	23,173	14,508,722
1963	19,413,996	2,561,454	16,852,542	98,705	25,000	13,008	6,300	.....	25,821	16,683,708
1964	18,491,674	2,094,536	16,397,138	139,125	30,000	15,000	7,000	.....	.....	16,206,013
1965	18,926,896	2,308,499	16,618,397	158,334	30,000	14,983	6,995	.....	.....	16,408,085
1966	19,916,242	2,383,563	17,532,679	132,179	60,000	19,985	7,000	54,000	.....	17,259,515
TOTAL	$411,280,208	$ 74,125,589	$337,154,619	$ 2,061,798	$ 605,457	$ 294,564	$ 195,893	$ 54,000	$ 75,018	$333,864,889

Various other expenses such as Administrative Costs and other information pertinent to the Highway Department will be covered by the report of the Highway Department.

Tax increased July 1, 1949 to six cents.

Tax increased April 1, 1955 to seven cents on gasoline, nine cents on diesel fuel.

Tax decreased January 16, 1958 to six cents on gasoline.

Taxation of Mines

At the time of the constitutional convention, in 1889, Montana's only industries worthy of mention were metal mining and stock raising, with mining greatly predominant. Because of the peculiar character of mining property, and in recognition, perhaps, of the practical impossibility of intelligently valuing our fissure vein mines, the delegates to that convention wrote into the constitution the "net proceeds clause" providing a special method for the assessment of such property. Under this provision and subsequent legislation, mines are assessed by the county assessors at the price paid the Government therefor, and on improvements and machinery of all kinds. If the surface ground has a separate and independent value for some other purpose it is assessed at its full value for such other purpose. Net proceeds are assessed by the State Board of Equalization, such assessment being based on verified statements filed with the board by the producers and certified to the counties in which the mines are situated. The taxable value of the assessment at the price paid the Government ($2.50 to $20.00 per acre) and of the net proceeds assessment is 100% of the full and true value. The taxable value of the machinery, structures and appurtenances is 30% of full and true value. These assessments all take the regular levies applicable to the taxing district in which the property is located.

Coal mines, oil properties, lime rock, gypsum and other quarries and mines producing precious and semi-precious gems or stones, or any other valuable mineral or minerals, all come within the provisions of the net proceeds law and are assessed as outlined above.

Royalties

Oil and gas royalties are assessed in the name of the operator who is jointly liable with the royalty owner for the payment of the tax. The tax is payable by the operator, who may withhold an estimated amount so paid from current royalty payments. Other royalties are assessed direct to the royalty owner. Each royalty is valued at the amount received by the owner, and is assigned to Class 1, taxable at 100%.

Mines License Tax

In addition to the taxes paid on the assessments listed above, coal mine operators are required to pay direct to the state treasurer a license tax of five cents per ton on all coal mined in excess of 50,000 tons annually; oil producers pay 2% of the value on the first 450 barrels of all oil produced and 2½% on the balance of production; cement manufacturers pay four cents per barrel; plaster manufacturers pay five cents per ton, and metal mines operators pay annually a tax based on the market value of the metals produced. Coal, oil, cement, and plaster license taxes are treated more fully in another part of this report.

Metal Mines License Tax

The amount of metal mines license tax is determined by the State Board of Equalization from verified reports filed by the metal producers, and in this connection the board has authority to examine the books of smelters and reduction works if it deems such examination necessary or advisable. The first $100,000 of gross production in each year is tax exempt; the next $150,000 or portion thereof pays a tax of ½ of 1%; the next $150,000 or portion thereof pays a tax of ¾ of 1%; the next $100,000 or portion thereof pays a tax of 1%, and all over $500,000 pays a tax of 1¼%.

In arriving at the market value of the metals, average quotations in Engineering and Mining Journal are used as a base, and from these average prices, the Montana value is determined. The same average prices govern all assessments. The amount payable by the metal producers in 1965 was $905,207. In 1966 the amount payable is $1,135,743. All of this revenue is credited to the general fund of the state.

METAL MINES

1964 Production — Taxable 1965

	Tons Extracted	Gross Value	Net Proceeds	Royalty Interests	Total Amount Taxable
Beaverhead	1,981,838	$ 64,899	$	$	$ .....
Flathead	181	31,685	.....	8,813	8,813
Granite	15,258	533,095	142,353	1,604	143,957
Jefferson	9,984	52,249	3,476	3,990	7,466
Missoula	818	10,377	.....	.....	.....
Powell	57	3,762	.....	.....	.....
Silver Bow	15,310,916	78,811,823	1,060,721	.....	1,060,721
THE STATE	17,319,052	$79,507,890	$1,206,550	$14,407	$1,220,957

METAL MINES

1965 Production — Taxable 1966

	Tons Extracted	Gross Value	Net Proceeds	Royalty Interests	Total Amount Taxable
Beaverhead	2,991	$ 75,246	$ 2,958	$	$ 2,958
Flathead	615	21,199	.....	2,385	2,385
Gallatin	4	678	373	.....	373
Granite	17,218	586,449	3,864	.....	3,864
Jefferson	4,461	15,393	.....	1,002	1,002
Powell	14	965	.....	.....	.....
Silver Bow	16,121,197	98,648,745	12,662,680	.....	12,662,680
THE STATE	16,146,500	$99,348,675	$12,669,875	$3,387	$12,673,262

COAL MINES

1964 Production — Taxable 1965

	Tons Extracted	Gross Value	Net Proceeds	Royalty Interests	Total Amount Taxable
Carbon	12,023	99,259	$ 831	$ 1,400	$ 2,231
Dawson	987	987	.....	148	148
McCone	316	553	200	28	228
Musselshell	31,836	209,610	38	1,016	1,054
Powder River	2,535	2,535	.....	380	380
Richland	294,463	565,765	175,273	18,742	194,015
Sheridan	2,476	9,904	.....	.....	.....
THE STATE	344,636	$888,613	$176,342	$21,714	$198,056

COAL MINES

1965 Production — Taxable 1966

	Tons Extracted	Gross Value	Net Proceeds	Royalty Interests	Total Amount Taxable
Carbon	25,684	$ 173,507	$	$ 1,726	$ 1,726
Dawson	1,217	1,217	.....	183	183
McCone	142	566	305	50	355
Musselshell	47,592	307,811	116	1,481	1,597
Powder River	2,107	2,107	.....	316	316
Richland	298,315	575,579	200,644	13,454	214,098
Sheridan	2,191	9,455	.....	.....	.....
THE STATE	377,248	$1,070,242	$201,065	$17,210	$218,275

OIL & GAS

1964 Production — Taxable 1965

		Bbls. or MCF Extracted		Gross Value	Net Proceeds	Royalty Interests	Total Amount Taxable
Big Horn	Gas	47,394	M	$ 2,370	$	$ 3,161	$ 3,161
	Oil	71,786	Bbl.	139,525	1,603	18,118	19,721
Blaine	Gas	898,215	M	44,911	6,289	10,356	16,645
	Oil	156,309	Bbl.	263,875	15,502	27,835	43,337
Carbon	Gas	1,765,307	M	202,396	27,282	12,644	39,926
	Oil	3,557,699	Bbl.	9,011,468	6,349,483	620,765	6,970,248
Carter	Oil	15,243	Bbl.	30,239	56	.....	56
Daniels	Gas	654	M	.....	.....	.....	.....
	Oil	2,077	Bbl.	5,017	.....	620	620
Dawson	Gas	4,046	M	.....	.....	.....	.....
	Oil	1,670,952	Bbl.	4,202,444	1,508,889	266,262	1,775,151
Fallon	Gas	4,413,011	M	264,558	41,123	25,646	66,769
	Oil	8,848,444	Bbl.	21,475,120	8,332,036	1,557,902	9,889,938
Garfield	Oil	36,368	Bbl.	95,513	47,339	5,823	53,162
Glacier	Gas	6,221,670	M	380,803	75,798	45,784	121,582
	Oil	2,467,871	Bbl.	6,242,025	2,401,219	837,576	3,238,795
Golden Valley	Gas	504,090	M	40,325	22,670	.....	22,670
	Oil	131,962	Bbl.	10,555	1,089	.....	1,089
Liberty	Gas	3,838,505	M	225,307	31,209	28,265	59,474
	Oil	543,757	Bbl	1,241,802	512,572	129,382	641,954
McCone	Oil	312,445	Bbl.	749,233	309,566	73,429	382,995
Musselshell	Oil	1,197,821	Bbl.	2,883,028	1,134,740	368,265	1,503,005
Petroleum	Oil	203,822	Bbl.	530,680	116,996	39,552	156,548
Phillips	Gas	1,585,865	M	79,293	.....	4,098	4,098
Pondera	Gas	579	M	.....	.....	.....	.....
	Oil	287,716	Bbl.	690,233	167,773	75,434	243,207
Prairie	Gas	1,248	M	191	.....	.....	.....
	Oil	371,432	Bbl.	923,286	169,806	55,007	224,813
Richland	Oil	150,402	Bbl.	379,411	114,891	77,521	192,412
Roosevelt	Oil	2,259,276	Bbl.	5,971,125	3,308,495	568,295	3,876,790
Rosebud	Oil	1,621,025	Bbl.	4,031,531	1,743,496	474,276	2,217,772
Sheridan	Gas	3,660	M	.....	.....	.....	.....
	Oil	1,472,702	Bbl.	3,309,916	1,475,422	459,285	1,934,707
Stillwater	Gas	376,901	M	30,150	11,942	732	12,674
Teton	Gas	6,868	M	1,674	.....	.....	.....
	Oil	182,231	Bbl.	410.890	88,058	59,244	147.302
Toole	Gas	2,976,101	M	178,677	29,239	23,938	53,177
	Oil	1,708,655	Bbl.	4,029,240	1,756,136	555,434	2,311,570
Valley	Gas	203,615	M	20,796	.....	1,323	1,323
Wibaux	Gas	278,885	M	42,778	.....	.....	.....
	Oil	2,771,337	Bbl.	6,797,061	2,516,259	482,891	2,999,150
Yellowstone	Gas	2,062	M	.....	.....	.....	.....
	Oil	199,435	Bbl.	483,797	209,643	58,762	268,405
THE STATE	Gas	23,128,676	M	$ 1,514,229	$ 245,552	$ 155,947	$ 401,499
	Oil	30,240,767	Bbl.	73,907,014	32,281,069	6,811,678	39,092,747

OIL & GAS

1965 Production — Taxable 1966

		Bbls. or M Cu. Ft. Extracted		Gross Value	Net Proceeds	Royalty Interests	Total Amount Taxable
	Gas	40,102	M	$ 2,005	$	$ 3,156	$ 3,156
Big Horn	Oil	81,682	Bbl.	167,699	2,457	24,548	27,005
	Gas	715,750	M	42,225	15,937	8,859	24,796
Blaine	Oil	159,302	Bbl.	272,327	18,831	33,164	51,995
	Gas	2,429,900	M	270,863	104,544	21,361	125,905
Carbon	Oil	3,464,356	Bbl.	8,730,430	5,854,493	581,435	6,435,928
Carter	Oil	12,010	Bbl.	22,939	.....	.....	.....
Daniels	Gas	94	M	8	.....	.....	.....
	Gas	3,618	M	181	.....	.....	.....
Dawson	Oil	1,456,356	Bbl.	3,658,640	1,175,444	254,938	1,430,382
	Gas	4,199,609	M	186,912	16,706	29,332	46,038
Fallon	Oil	8,347,267	Bbl.	20,292,803	7,731,655	1,432,334	9,163,989
Garfield	Oil	25,927	Bbl.	67,925	29,004	4,631	33,635
	Gas	6,531,605	M	518,061	225,168	61,700	286,868
Glacier	Oil	2,543,071	Bbl.	6,391,843	2,391,865	853,181	3,245,046
Golden Valley	Gas	689,500	M	55,160	15,421	11,327	26,748
	Gas	5,137,280	M	434,108	284,277	54,419	338,696
Liberty	Oil	486,577	Bbl.	1,123,553	566,048	96,188	662,236
McCone	Oil	1,277,247	Bbl.	3,104,473	1,735,995	129,244	1,865,239
Musselshell	Oil	1,146,493	Bbl.	2,765,664	1,045,785	350,771	1,396,556
Petroleum	Oil	159,848	Bbl.	415,516	58,136	29,878	88,014
Phillips	Gas	1,643,702	M	84,186	.....	4,323	4,323
	Gas	633	M	48	.....	.....	.....
Pondera	Oil	385,268	Bbl.	908,111	154,538	91,174	245,712
Powder River	Oil	8,127	Bbl.	23,356	11,997	.....	11,997
	Gas	1,437	M	175	.....	.....	.....
Prairie	Oil	311,515	Bbl.	773,598	76,697	44,465	121,162
Richland	Oil	80,928	Bbl.	204,731	38,064	42,603	80,667
	Gas	10,260	M	821	.....	.....	.....
Roosevelt	Oil	2,486,605	Bbl.	6,436,281	3,726,077	640,521	4,366,598
	Gas	58,465	M	2,507	.....	.....	.....
Rosebud	Oil	1,251,376	Bbl.	3,077,054	1,155,143	338,758	1,493,901
	Gas	1,836	M	220	.....	.....	.....
Sheridan	Oil	2,412,284	Bbl.	5,279,782	2,346,771	717,042	3,063,813
Stillwater	Gas	525,558	M	45,885	7,347	10,612	17,959
Teton	Oil	176,149	Bbl.	398,902	97,413	56,647	154,060
	Gas	2,969,681	M	443,784	143,525	69,144	212,669
Toole	Oil	2,691,086	Bbl.	6,387,167	3,205,543	872,410	4,077,953
Valley	Gas	486,197	M	24,310	.....	1,648	1,648
	Gas	321,267	M	39,221	.....	.....	.....
Wibaux	Oil	2,933,630	Bbl.	7,207,189	3,269,229	526,359	3,795,588
	Gas	1,997	M	160	.....	.....	.....
Yellowstone	Oil	191,628	Bbl.	472,275	140,473	60,869	201,342
	Gas	25,768,491	M	$ 2,150,840	$ 812,925	$ 275,881	$ 1,088,806
THE STATE	Oil	32,088,732	Bbl.	78,182,258	34,831,658	7,181,160	42,012,818

MISCELLANEOUS

1964 Production — 1965

		Tons Extracted	Gross Value	Net Proceeds	Royalty Interests	Total Amount Taxable
Beaverhead	(a)	250,208	$ 1,463,717	$ ------	$ ------	$ ------
	(b)	4,585	73,366	6,437	------	6,437
Carbon	(c)	107,373	289,502	------	------	------
Fergus	(d)	87,024	304,823	3	------	3
Gallatin	(e)	991,382	3,321,694	637,892	------	637,892
Granite	(a)	97,062	800,388	------	------	------
Jefferson	(e)	1,112,038	3,428,413	403,408	------	403,408
Lincoln	(f)	703,908	2,271,694	16,109	------	16,109
Madison	(g)	2,475	45,675	------	------	------
	(b)	63,674	2,536,320	480,162	22,297	502,459
Missoula	(h)	10,173	112,282	6,020	------	6,020
Powell	(a)	391,557	3,227,267	419,834	142,304	562,138
Ravalli	(i)	30,318	981,662	476,096	227,387	703,483
Silver Bow	(j)	36,074	59,522	------	------	------
	(a)	18,041	105,540	------	------	------
THE STATE			$19,021,865	$2,445,961	$391,988	$2,837,949

MISCELLANEOUS

1965 Production — 1966

		Tons Extracted	Gross Value	Net Proceeds	Royalty Interests	Total Amount Taxable
	(a)	194,668	$ 1,175,829	$ ------	$ ------	$ ------
Beaverhead	(b)	------	101,088	9,822	------	9,822
Carter	(k)	40,599	36,539	10,192	------	10,192
Fergus	(d)	63,413	195,786	------	------	------
Gallatin	(e)	896,503	2,989,159	472,310	------	472,310
Granite	(a)	188,217	1,799,366	------	7,976	7,976
Jefferson	(e)	1,215,359	3,591,386	221,431	------	221,431
Lincoln	(f)	795,222	2,749,766	176,164	------	176,164
Madison	(g)	4,077	61,161	------	26,810	26,810
Missoula	(h)	16,221	168,841	10,056	------	10,056
Park	(g)	------	------	------	3,656	3,656
Powell	(a)	514,203	4,416,234	259,212	239,242	498,454
Ravalli	(i)	25,904	841,010	398,586	194,278	592,864
	(a)	17,009	102,745	------	------	------
Silver Bow	(j)	29,185	48,155	603	------	603
THE STATE			$18,277,065	$1,558,376	$471,962	$2,030,338

(a) Phosphate
(b) Talc
(c) Limestone
(d) Gypsum
(e) Cement (bbls.)
(f) Vermiculite
(g) Calcium carbonate
(h) Barite
(i) Fluorspar
(j) Silica
(k) Bentonite

TITLE 84, CHAPTER 3, REVISED CODES OF 1947 AS AMENDED BY CHAPTER 178, LAWS OF 1951, CHAPTER 88, LAWS OF 1957, CHAPTER 103, LAWS OF 1961 AND CHAPTER 239, LAWS OF 1961. CLASSIFICATION OF TAXABLE PROPERTY

84-301. (1999) CLASSIFICATION OF PROPERTY FOR TAXATION. For the purpose of taxation the taxable property in the state shall be classified as follows:

Class One. The annual net proceeds of all mines and mining claims, after deducting only the expenses specified and allowed by section 84-5403; also where the right to enter upon land, to explore or prospect, or dig for oil, gas, coal or mineral is reserved in land by any person or corporation, the surface title to which has passed to another, the assessor and the state and county boards of equalization shall determine the value of the right to enter upon said tract of land for the purpose of digging, exploring, or prospecting for gas, oil, coal or minerals, and the same shall be placed in this classification for the purpose of taxation.

Class Two. All household goods and furniture, including clocks, musical instruments, sewing machines, wearing apparel of members of the family, and all personal property actually used by the owner for personal and domestic purposes, or for the furnishing or equipment of the family residence; all agricultural and other tools, implements and machinery, gas and other engines and boilers, threshing machines and outfits used therewith, automobiles, motor trucks and other power-driven cars, vehicles of all kinds, boats and all water craft, harness, saddlery and robes.

Class Three. Livestock, poultry and the unprocessed products of both; stocks of merchandise of all sorts, together with furniture and fixtures used therewith; and all office or hotel furniture and fixtures.

Class Four. All land, town and city lots, with improvements, and all trailers affixed to land owned, leased, or under contract of purchase by the trailer owner, manufacturing and mining machinery, fixtures and supplies, except as otherwise provided by the constitution of Montana, and except as such property may be included in Class Five or Class Seven.

Class Five. (a) All moneys and credits, secured or unsecured, including all state, county, school district and other municipal bonds, warrants and securities, without any deduction or offset; provided, however, that the terms "moneys and credits" as herein used shall not embrace the moneyed capital employed in the banking business by any banking corporation or individual in this state.

(b) All poles, lines, transformers, transformer stations, meters, tools, improvements, machinery and other property used and owned by co-operative rural electrical and co-operative rural telephone associations organized under the laws of Montana.

(c) All unprocessed agricultural products either on the farm or in storage, irrespective of whether said products are owned by the elevator, warehouse or flour mill owner or company storing the same, or any other person whomsoever, and excepting livestock and poultry and the unprocessed products of both.

Class Six. Property formerly included in this class is now classified by section 84-308 of the Revised Codes of Montana, 1947.

Class Seven. All new industrial property. New industrial property shall mean any new industrial plant, including land, buildings, machinery and fixtures which, in the determination of the state board of equalization, is used by a new industry during the first three (3) years of operation not having been assessed prior to July 1, 1961 within the state of Montana. New industry shall mean any person, corporation, firm, partnership, association, or other group which establishes a new plant or plants in this state for the operation of a new industrial endeavor, as distinguished from a mere expansion, reorganization, or merger of an existing industry or industries. Provided, however, that new industrial property shall be limited to industries that manufacture, mill, mine, produce, process or fabricate materials, or do similar work in which capital and labor are employed and in which materials unserviceable in their natural state are extracted, processed or made fit for use or are substantially altered or treated so as to create commercial products or materials; and in no event shall the term new industrial property be included to mean property used by retail or wholesale merchants, commercial services of any type, agriculture, trades, or professions. And provided further, that new industrial property shall not be included to mean property which is used or employed in any industrial plant which has been in operation in this state for three (3) years or longer. Any person, corporation, firm, partnership, association or other group seeking to qualify its property for inclusion in this class shall make application to the state board of equalization in such manner and form as may be required by said board.

Class Eight. Any improvement on real property valued at not more than fifteen thousand dollars ($15,000), which is owned and actually occupied by a widow, with or without minor or dependent children, or by:

(1) a widow 62 years of age or older, whether with or without minor or dependent children, or

(2) a widower 65 years of age or older, whether with or without minor or dependent children, or

(3) a widow with minor or dependent children regardless of age, or

(4) a recipient of retirement benefits not exceeding one hundred fifty dollars ($150) per month, if single, or two hundred fifty dollars ($250) per month if married. Provided such owner and occupier is not gainfully employed to such an extent as would render him or her ineligible for social security benefits, should he or she be otherwise eligible for such benefits, and does not have income from all sources, excluding retirement benefits as mentioned in (4) hereinabove, in excess of one thousand five hundred dollars ($1,500) per year. Provided, further, that one who applies for classification of property under this class must make an affidavit before the county assessor of the county in which said property is located, on a form as may be provided by the state board of equalization supplied without cost to the applicant, as to his income, if applicable, as to his retirement benefits, if applicable, or, as to his martial status, if applicable, and to the fact that he or she actually occupies such improvements with none other than his or her spouse, minor or dependent children, or persons not responsible for all or any part of the financial support of the affiant, and that the improvements are not used for income producing purposes other than such purposes as are normally permitted in or on such improvements, with right of the county welfare board to investigate the applicant, on the completion of the form, as to answers given on the form. Provided, further, that the value of said property shall not increase during the life of the recipient of retirement benefits or widow or widower covered under this class.

Class Nine. All property not included in the eight preceding classes.

84-302. (2000) BASIS FOR IMPOSITION OF TAXES. As a basis for the imposition of taxes upon the different classes of property specified in the preceding section, a percentage of the true and full value of the property of each class shall be taken as follows:

Class 1. One hundred per cent of its true and full value.
Class 2. Twenty per cent of its true and full value.
Class 3. Thirty-three and one-third per cent of its true and full value.
Class 4. Thirty per cent of its true and full value.
Class 5. Seven per cent of its true and full value.
Class 6. Forty per cent of its true and full value.
Class 7. Seven per cent of its true and full value.
Class 8. Twenty per cent of its true and full value.
Class 9. Forty per cent of its true and full value.

IRRIGATED AND NON-IRRIGATED TILLABLE LANDS—1965

Tax Levies Extended Aganist 30% of Assessed Value

	IRRIGATED LAND			NON-IRRIGATED LAND		
	Acres	Av. Value	Value	Acres	Av. Value	Value
Beaverhead	44,721	$29.66	$ 1,326,171	16,536	$12.30	$ 203,351
Big Horn	38,796	52.27	2,027,895	107,627	19.56	2,104,740
Blaine	32,959	24.39	804,015	292,601	9.83	2,876,025
Broadwater	33,463	34.43	1,152,068	62,561	13.40	838,037
Carbon	70,014	50.77	3,554,476	63,104	20.61	1,300,595
Carter	----	----	----	103,559	7.49	775,176
Cascade	33,015	23.68	781,840	364,865	19.30	7,045,345
Chouteau	6,488	17.63	114,383	1,036,369	20.41	21,152,067
Custer	22,210	36.53	811,286	53,248	9.17	488,168
Daniels	591	14.96	8,841	415,766	10.60	4,408,706
Dawson	15,493	30.28	469,093	364,503	9.12	3,325,988
Deer Lodge	26,922	30.05	810,090	25,698	6.14	157,865
Fallon	----	--	- --	189,192	8.03	1,519,095
Fergus	5,879	32.91	193,485	449,867	15.36	6,908,228
Flathead	8,360	44.89	375,340	100,388	30.08	3,020,490
Gallatin	82,788	36.50	2,994,530	135,818	20.75	2,819,985
Garfield	219	11.37	2,489	112,577	6.75	760,234
Glacier	3,203	16.59	53,132	245,019	15.20	3,723,774
Golden Valley	4,711	23.80	112,127	56,572	13.30	752,248
Granite	6,178	33.82	208,939	3,071	16.95	52,066
Hill	2,495	22.07	55,080	1,028,815	11.53	11,869,850
Jefferson	11,488	31.69	364,000	26,962	9.87	266,131
Judith Basin	785	40.64	31,900	277,170	19.53	5,414,395
Lake	86,578	20.79	1,799,810	42,250	22.51	951,040
Lewis and Clark	39,418	26.10	1,028,820	46,392	13.52	627,345
Liberty	487	28.43	13,845	521,983	13.73	7,167,156
Lincoln	5,583	12.87	71,871	1,175	10.56	12,412
Madison	65,801	29.02	1,909,575	21,222	14.41	305,901
McCone	2,613	22.06	57,640	416,191	9.00	3,745,875
Meagher	54,475	20.11	1,095,295	13,642	15.45	210,829
Mineral	926	24.29	22,495	3,700	20.22	74,827
Missoula	17,792	56.77	1,010,069	15,187	27.87	423,200
Musselshell	10,014	35.28	353,342	50,853	14.51	737,999
Park	46,991	27.22	1,279,059	51,336	17.97	922,747
Petroleum	9,946	10.75	106,959	16,853	7.75	130,663
Phillips	44,162	30.49	1,346,676	307,524	11.84	3,641,445
Pondera	69,026	24.66	1,702,440	422,079	21.57	9,103,224
Powder River	3,602	16.42	59,150	69,519	12.85	893,030
Powell	14,707	35.20	517,701	6,655	13.40	89,180
Prairie	8,962	33.46	299,862	81,412	9.96	810,847
Ravalli	93,231	32.58	3,037,120	16,888	17.21	290,684
Richland	38,347	37.03	1,419,893	379,978	11.25	4,276,494
Roosevelt	2,057	23.15	47,629	552,560	11.64	6,434,250
Rosebud	23,474	32.67	767,020	81,467	12.04	981,350
Sanders	7,743	21.05	163,030	15,917	33.95	540,460
Sheridan	----	--		584,231	11.56	6,751,802
Silver Bow	6,446	11.82	76,165	13,893	5.48	76,155
Stillwater	19,881	52.37	1,041,144	164,709	17.75	2,924,292
Sweet Grass	26,389	31.97	843,678	27,997	13.20	369,586
Teton	80,378	31.30	2,515,848	412,059	22.80	9,393,487
Toole	271	21.92	5,940	634,143	13.08	8,296,142
Treasure	16,468	47.39	780,460	16,702	14.84	247,880
Valley	32,929	31.30	1,030,530	613,229	11.33	6,949,290
Wheatland	13,903	20.87	290,136	33,501	8.91	298,447
Wibaux	----	-	----	148,073	11.23	1,662,250
Yellowstone	93,982	52.10	4,896,880	188,056	19.70	3,705,628
THE STATE	1,387,360	$33.04	$45,841,262	11,503,264	$14.33	$164,828,476

IRRIGATED AND NON-IRRIGATED TILLABLE LANDS—1966

Tax Levies Extended Against 30% of Assessed Value

	IRRIGATED LAND			NON-IRRIGATED LAND		
	Acres	Av. Value	Value	Acres	Av. Value	Value
Beaverhead	52,298	$29.37	$ 1,536,145	13,731	$12.02	$ 165,106
Big Horn	39,169	52.12	2,041,315	105,302	19.76	2,080,250
Blaine	33,437	24.23	810,145	300,422	10.65	3,198,340
Broadwater	33,509	34.43	1,153,635	62,823	13.40	841,918
Carbon	70,092	50.72	3,555,010	62,786	20.75	1,302,772
Carter	.....	.....	.....	103,771	7.47	775,142
Cascade	32,126	23.60	758,130	364,805	19.36	7,060,985
Chouteau	6,804	17.59	119,716	1,037,384	20.41	21,171,681
Custer	21,065	35.97	757,714	53,739	8.83	474,402
Daniels	725	14.64	10,614	416,663	10.36	4,316,593
Dawson	14,856	31.91	474,067	347,237	9.52	3,306,774
Deer Lodge	19,017	30.99	589,440	17,078	5.59	95,390
Fallon	.....	.....	.....	187,796	8.03	1,508,117
Fergus	5,749	33.13	190,480	448,552	15.39	6,901,390
Flathead	8,663	43.70	378,680	95,852	31.43	3,012,710
Gallatin	82,015	36.08	2,959,210	135,956	20.65	2,807,110
Garfield	649	11.35	7,369	116,189	6.58	764,705
Glacier	3,203	16.63	53,265	262,830	15.48	4,068,608
Golden Valley	4,723	23.81	112,440	56,284	13.26	746,456
Granite	6,836	33.04	225,849	2,893	16.32	47,224
Hill	2,935	21.35	62,664	1,029,629	11.55	11,888,873
Jefferson	11,668	31.45	366,985	27,540	9.68	266,605
Judith Basin	922	37.22	34,320	283,707	19.18	5,442,925
Lake	88,833	20.76	1,844,370	41,602	22.96	955,090
Lewis and Clerk	39,378	26.08	1,027,145	44,185	14.39	635,885
Liberty	487	23.20	11,297	521,260	13.72	7,172,281
Lincoln	5,561	12.88	71,638	1,433	8.09	11,600
Madison	72,438	27.99	2,027,184	21,269	14.44	307,059
McCone	2,613	22.06	57,650	416,070	9.00	3,744,580
Meagher	19,160	22.57	432,349	13,356	15.36	205,143
Mineral	1,146	19.68	22,550	3,666	20.35	74,594
Missoula	17,401	34.63	602,545	12,274	16.17	198,415
Musselshell	10,230	35.09	359,017	50,251	14.52	729,498
Park	46,974	27.22	1,278,438	51,474	17.86	919,439
Petroleum	10,073	10.71	107,847	17,063	7.74	131,995
Phillips	43,679	30.34	1,325,066	306,695	11.86	3,636,959
Pondera	69,535	24.57	1,708,428	421,811	21.57	9,097,371
Powder River	3,770	16.20	61,080	69,341	12.85	890,940
Powell	15,008	34.60	519,227	6,380	13.11	83,671
Prairie	8,988	33.42	300,352	80,643	9.78	788,707
Ravalli	92,709	32.36	3,000,143	13,704	17.04	233,531
Richland	38,408	36.74	1,411,065	381,955	11.21	4,281,036
Roosevelt	2,170	23.28	50,527	553,270	11.84	6,548,044
Rosebud	23,512	32.65	767,740	82,730	12.02	994,530
Sanders	7,381	20.67	152,530	15,574	31.89	496,720
Sheridan	.....	.....	.....	585,276	11.55	6,757,422
Silver Bow	6,190	11.80	73,065	12,961	5.56	72,085
Stillwater	20,655	52.85	1,091,669	159,833	18.15	2,901,914
Sweet Grass	26,472	31.91	844,599	28,308	12.96	366,966
Teton	80,495	25.69	2,068,011	409,456	22.83	9,346,910
Toole	218	23.31	5,081	632,083	13.13	8,302,263
Treasure	16,416	47.22	775,200	16,639	14.91	248,010
Valley	35,902	29.89	1,073,274	612,827	11.41	6,993,485
Wheatland	13,902	20.87	290,136	32,954	8.89	292,950
Wibaux	.....	.....	.....	148,025	11.22	1,661,555
Yellowstone	92,994	51.57	4,795,950	190,496	19.55	3,724,833
THE STATE	1,363,159	$32.54	$44,352,366	11,487,833	$14.37	$165,049,557

GRAZING AND STATE LANDS—1965

Tax Levies Extended Against 30% of Assessed Value

	GRAZING LAND			WILD HAY LAND		
	Acres	Av. Value	Value	Acres	Av. Value	Value
Beaverhead	900,848	$4.46	$ 4,019,452	131,420	$12.91	$ 1,696,397
Big Horn	1,273,885	4.33	5,513,004	2,609	9.16	23,900
Blaine	1,190,485	3.29	3,919,672	12,740	21.03	267,880
Broadwater	352,700	2.15	757,650	8,482	18.69	158,543
Carbon	546,201	4.03	2,203,575	18,089	24.03	434,651
Carter	1,270,704	3.39	4,305,778	8,204	8.53	69,991
Cascade	934,594	4.26	3,984,194	37,593	16.03	602,725
Chouteau	1,005,038	2.76	2,774,598	16,408	11.45	187,869
Custer	1,767,819	2.58	4,553,066	8,694	16.06	139,620
Daniels	215,405	3.62	780,641	9,459	10.80	102,181
Dawson	947,384	3.29	3,114,698	8,414	9.48	79,794
Deer Lodge	232,642	3.20	744,310	------	------	------
Fallon	640,741	2.89	1,849,558	211	11.45	2,417
Fergus	1,537,187	4.14	6,368,397	82,853	19.27	1,596,755
Flathead	104,406	3.62	377,715	17,439	17.40	303,550
Gallatin	669,188	3.67	2,458,916	20,153	20.00	403,180
Garfield	1,956,355	3.03	5,931,951	6,078	10.40	63,216
Glacier	430,039	5.39	2,317,214	12,326	13.50	166,401
Golden Valley	603,593	2.70	1,630,143	769	10.57	8,131
Granite	204,712	2.69	550,120	23,123	22.63	523,354
Hill	521,634	3.38	1,763,258	3,604	12.92	46,569
Jefferson	367,217	1.79	658,081	11,151	18.39	205,079
Judith Basin	479,333	5.87	2,813,315	15,274	21.00	320,795
Lake	172,064	6.65	1,144,880	2,689	10.73	28,840
Lewis and Clark	851,086	3.25	2,774,235	10,281	23.83	245,055
Liberty	272,962	3.52	960,635	2,889	9.73	28,117
Lincoln	116,628	3.40	397,069	8,161	16.02	130,748
Madison	950,053	3.02	2,872,762	18,413	17.90	329,533
McCone	906,012	2.90	2,624,305	7,036	5.24	36,850
Meagher	896,910	3.24	2,904,519	------	------	------
Mineral	37,504	2.84	106,613	------	------	------
Missoula	302,322	4.73	1,430,503	10,468	23.08	241,610
Musselshell	935,692	3.06	2,865,602	1,011	11.59	11,721
Park	713,262	3.50	2,494,930	21,938	15.37	337,153
Petroleum	563,505	2.82	1,588,266	5,035	5.75	28,953
Phillips	1,221,806	3.25	3,964,953	8,202	11.12	91,207
Pondera	254,069	4.66	1,182,951	5,543	10.21	56,602
Powder River	1,233,551	2.90	3,582,900	45,241	11.79	533,490
Powell	350,892	4.13	1,450,392	37,933	26.81	1,017,031
Prairie	485,821	2.30	1,119,543	3,205	10.18	32,628
Ravalli	127,212	2.59	329,672	13,821	35.08	484,900
Richland	745,621	4.02	2,995,699	15,453	21.86	337,732
Roosevelt	344,666	3.97	1,368,237	14,106	6.23	87,831
Rosebud	2,320,937	2.38	5,522,780	6,363	8.29	52,760
Sanders	212,131	2.44	518,855	23,025	21.03	484,250
Sheridan	358,414	3.62	1,298,326	725	8.30	6,020
Silver Bow	132,930	3.15	418,500	------	------	------
Stillwater	693,801	3.66	2,536,101	7,565	11.68	88,326
Sweet Grass	770,603	3.75	2,894,528	15,682	14.32	224,598
Teton	545,849	3.65	1,994,319	28,125	14.63	411,551
Toole	447,577	3.98	1,779,572	2,044	17.93	36,639
Treasure	515,934	2.37	1,223,490	------	------	------
Valley	723,056	3.95	2,853,043	9,276	10.27	95,259
Wheatland	700,498	2.86	2,006,120	16,599	12.70	210,745
Wibaux	352,112	3.32	1,167,535	4,387	7.05	30,910
Yellowstone	1,042,101	2.58	2,683,977	------	------	------
THE STATE	38,449,691	$3.34	$128,445,118	800,309	$16.37	$13,104,057

GRAZING AND STATE LANDS—1966

Tax Levies Extended Against 30% of Assessed Value

	GRAZING LAND			WILD HAY LAND		
	Acres	Av. Value	Value	Acres	Av. Value	Value
Beaverhead	899,443	$4.51	$ 4,051,220	127,914	$12.95	$ 1,656,207
Big Horn	1,275,534	4.34	5,532,124	2,428	9.44	22,915
Blaine	1,180,292	3.30	3,889,268	13,204	20.26	267,495
Broadwater	352,693	2.16	761,558	8,176	18.78	153,522
Carbon	546,832	4.02	2,199,222	17,628	24.48	431,570
Carter	1,270,384	3.39	4,309,002	8,306	8.30	68,953
Cascade	935,233	4.24	3,965,245	37,205	16.74	622,785
Chouteau	1,004,064	2.76	2,772,234	16,790	11.30	189,709
Custer	1,768,966	2.57	4,547,726	8,978	16.11	144,601
Daniels	215,562	3.63	782,372	9,308	10.75	100,103
Dawson	965,860	3.24	3,125,880	7,941	9.51	75,505
Deer Lodge	252,809	3.58	904,224	------	------	------
Fallon	641,546	2.89	1,854,226	211	11.45	2,417
Fergus	1,538,044	3.90	5,995,455	83,517	19.21	1,604,660
Flathead	103,089	3.62	373,140	19,019	15.87	301,885
Gallatin	667,256	3.69	2,462,171	19,866	20.00	397,245
Garfield	1,952,485	3.03	5,922,078	5,930	10.44	61,899
Glacier	413,842	4.93	2,042,229	12,326	13.66	168,373
Golden Valley	605,203	2.71	1,641,752	769	10.57	8,131
Granite	208,176	2.66	553,731	23,043	22.70	523,152
Hill	518,795	3.36	1,744,287	2,927	14.95	43,771
Jefferson	366,674	1.79	657,305	11,089	18.32	203,185
Judith Basin	472,693	5.91	2,795,545	15,176	20.99	318,515
Lake	169,471	6.11	1,035,125	1,527	16.42	25,075
Lewis and Clark	845,576	3.29	2,782,790	10,281	23.84	245,075
Liberty	273,130	3.74	1,020,611	2,956	9.55	28,231
Lincoln	114,407	3.41	389,627	8,082	16.09	130,069
Madison	942,742	3.06	2,882,698	19,319	17.14	331,118
McCone	906,555	2.89	2,623,070	6,949	5.36	37,280
Meagher	905,227	3.22	2,914,863	35,158	18.54	651,655
Mineral	36,705	2.85	104,491	------	------	------
Missoula	299,134	3.75	1,121,390	11,899	22.67	269,730
Musselshell	935,975	3.06	2,865,491	1,011	11.59	11,721
Park	716,763	3.51	2,515,155	18,580	17.27	320,931
Petroleum	566,202	2.80	1,585,769	4,812	5.76	27,718
Phillips	1,225,456	3.24	3,965,579	8,025	10.78	86,511
Pondera	253,532	4.66	1,180,997	5,521	10.23	56,479
Powder River	1,233,520	2.90	3,582,730	45,251	11.79	533,650
Powell	353,111	4.12	1,455,300	37,989	26.74	1,015,775
Prairie	486,152	2.34	1,138,848	3,418	10.33	35,293
Ravalli	131,399	2.70	354,142	13,272	33.75	447,986
Richland	742,913	4.02	2,986,137	15,592	21.72	338,620
Roosevelt	345,077	3.89	1,342,528	15,062	6.79	102,293
Rosebud	2,320,712	2.37	5,511,455	6,220	8.89	55,270
Sanders	211,173	2.46	518,725	23,261	21.08	490,350
Sheridan	358,621	3.60	1,291,971	536	10.05	5,387
Silver Bow	135,842	3.06	415,170	------	------	------
Stillwater	698,140	3.50	2,445,458	7,690	11.59	89,136
Sweet Grass	770,448	3.76	2,897,199	15,713	14.45	227,008
Teton	548,598	3.51	1,924,062	28,159	16.60	467,503
Toole	449,330	3.97	1,782,566	2,280	17.03	38,837
Treasure	516,242	2.44	1,260,310	------	------	------
Valley	727,074	3.82	2,776,031	8,233	11.24	92,543
Wheatland	701,458	2.87	2,011,757	16,279	12.81	208,491
Wibaux	352,025	3.32	1,167,530	4,430	7.08	31,350
Yellowstone	1,040,285	2.57	2,676,282	------	------	------
THE STATE	38,468,470	$3.31	$127,407,851	829,256	$16.60	$13,767,683

ALL AGRICULTURAL LANDS, IMPROVEMENTS ON AGRICULTURAL LANDS, SUBURBAN TRACTS, VILLA SITES, ORCHARDS, ETC.—1965

Tax Levies Extended Against 30% of Assessed Value

	ALL AGRICULTURAL LANDS				SUBURBAN TRACTS, VILLA SITES, ORCHARDS ETC.			
	Acres	Av. Value	Value	Improvements	Acres	Av. Value	Value	Improvements
Beaverhead	1,093,525	$ 6.63	$ 7,245,371	$ 2,113,018	856	$ 99.01	$ 84,757	$ 623,807
Big Horn	1,422,917	6.80	9,669,539	3,064,724				
Blaine	1,528,785	5.15	7,867,592	2,030,925	247	89.72	22,160	106,220
Broadwater	457,206	6.36	2,906,298	1,218,219				
Carbon	697,408	10.74	7,493,297	3,279,958	963	74.65	71,886	801,608
Carter	1,382,467	3.73	5,150,945	1,210,925				
Cascade	1,370,067	9.06	12,414,104	3,358,060	1,630	191.11	311,520	1,378,410
Chouteau	2,064,303	11.74	24,228,917	3,659,358				
Custer	1,851,971	3.24	5,992,140	2,388,845				
Daniels	641,221	8.27	5,300,369	1,243,364				
Dawson	1,335,794	5.23	6,989,573	4,007,851	855	319.46	273,136	
Deer Lodge	285,262	6.00	1,712,265	718,699	1,611	74.77	120,460	1,333,255
Fallon	830,144	4.06	3,371,070	1,340,920			27,690	
Fergus	2,075,786	7.26	15,066,865	4,294,970	561	150.18	84,250	451,890
Flathead	230,593	17.68	4,077,095	5,834,002	16,265	243.60	3,962,235	7,423,845
Gallatin	907,947	9.56	8,676,611	4,530,745				
Garfield	2,075,229	3.26	6,757,890	934,194	84	14.23	1,195	25,196
Glacier	690,587	9.07	6,260,521	2,018,496	1,027	30.15	30,961	731,050
Golden Valley	665,645	3.76	2,502,649	524,512				
Granite	237,084	5.63	1,334,479	821,000	1,218	20.67	25,180	375,124
Hill	1,556,548	8.82	13,734,757	4,233,565				
Jefferson	416,818	3.58	1,493,291	977,294	394	29.63	11,673	126,747
Judith Basin	772,562	11.11	8,580,405	2,491,915				
Lake	303,581	12.93	3,924,570	5,071,520	12,688	427.92	5,429,445	
Lewis and Clark	947,177	4.94	4,675,455	3,530,288	12,151	30.02	364,830	1,810,037
Liberty	798,321	10.23	8,169,753	2,275,756				
Lincoln	131,547	4.65	612,100	1,253,370	2,827	142.74	403,524	
Madison	1,055,489	5.13	5,417,771	2,660,072				
McCone	1,331,852	4.85	6,464,670	1,905,190				
Meagher	965,027	4.36	4,210,643	750,339				27,404
Mineral	42,130	4.84	203,935	383,572				
Missoula	345,769	8.98	3,105,382	6,312,928	5,324	307.94	1,639,458	2,105,085
Musselshell	997,570	3.98	3,968,664	1,189,496				
Park	833,527	6.04	5,033,889	3,774,399	3,180	73.08	232,418	
Petroleum	595,339	3.12	1,854,841	297,865				
Phillips	1,581,694	5.72	9,044,281	2,171,345			25,324	140,967
Pondera	750,717	16.04	12,045,217	3,655,490	192	210.94	40,500	243,190
Powder River	1,351,913	3.75	5,068,570	1,412,145				
Powell	410,187	7.49	3,074,304	1,068,992	429	92.40	39,641	379,476
Prairie	579,400	3.91	2,262,880	978,780				
Ravalli	251,152	16.49	4,142,376	5,088,909	2,675	121.44	324,893	2,444,544
Richland	1,179,399	7.66	9,029,818	3,071,087	330	270.43	89,242	509,406
Roosevelt	913,389	8.69	7,937,947	3,000,648				
Rosebud	2,432,241	3.01	7,323,910	1,736,170	175	30.91	5,410	59,110
Sanders	258,816	6.59	1,706,595	1,645,620				
Sheridan	943,370	8.54	8,056,148	2,304,009				
Silver Bow	153,269	3.72	570,820	543,510				
Stillwater	885,956	7.44	6,589,863	2,236,625				
Sweet Grass	840,671	5.15	4,332,390	1,333,527	442	83.77	37,026	163,513
Teton	1,066,411	13.44	14,315,205	4,323,872	293	210.97	61,813	434,085
Toole	1,084,035	9.33	10,118,293	2,003,642				
Treasure	549,104	4.10	2,251,830	503,790	26	96.15	2,500	
Valley	1,378,490	7.93	10,928,122	3,376,244			148,391	980,049
Wheatland	764,501	3.67	2,805,448	803,313			3,087	
Wibaux	504,572	5.67	2,860,695	944,070				
Yellowstone	1,324,139	8.52	11,286,485	7,560,310	8,665	213.39	1,849,000	3,909,180
THE STATE	52,140,624	$6.76	$352,218,913	$135,462,452	75,108	$209.35	$15,723,605	$26,583,198

ALL AGRICULTURAL LANDS, IMPROVEMENTS ON AGRICULTURAL LANDS, SUBURBAN TRACTS, VILLA SITES, ORCHARDS, ETC.—1966

Tax Levies Extended Against 30% of Assessed Value

	ALL AGRICULTURAL LANDS				SUBURBAN TRACTS, VILLA SITES, ORCHARDS ETC.			
	Acres	Av. Value	Value	Improvements	Acres	Av. Value	Value	Improvements
Beaverhead	1,093,386	$ 6.78	$ 7,408,678	$ 2,188,361	861	$101.08	$ 87,027	$ 641,462
Big Horn	1,422,433	6.80	9,676,604	3,055,151	.....	.....	.....	.....
Blaine	1,527,355	5.35	8,165,248	2,040,785	293	87.61	25,670	125,975
Broadwater	457,201	6.37	2,910,633	1,241,971	.....	.....	.....	.....
Carbon	697,338	10.74	7,488,574	3,278,711	1,052	75.55	79,475	848,693
Carter	1,382,461	3.73	5,153,097	1,163,259	.....	.....	.....	.....
Cascade	1,369,369	9.06	12,407,145	3,484,130	1,640	184.07	301,875	1,355,915
Chouteau	2,065,042	11.74	24,253,340	3,779,628	.....	.....	.....	.....
Custer	1,852,748	3.20	5,924,443	2,045,270	886	139.26	123,387	.....
Daniels	642,258	8.11	5,209,682	1,329,759	.....	.....	.....	.....
Dawson	1,335,894	5.23	6,982,226	2,504,501	763	221.88	169,291	1,311,099
Deer Lodge	288,904	5.50	1,589,054	762,974	1,646	82.72	136,155	1,354,100
Fallon	829,553	4.06	3,364,760	1,362,400	.....	.....	28,530	.....
Fergus	2,075,862	7.08	14,691,985	4,419,855	590	151.05	89,120	572,390
Flathead	226,623	17.94	4,066,415	4,803,492	16,664	250.79	4,179,134	9,354,063
Gallatin	905,093	9.53	8,625,736	4,112,313	7,518	132.50	996,305	6,757,859
Garfield	2,075,253	3.26	6,756,051	970,559	67	57.27	3,837	39,726
Glacier	692,201	9.15	6,332,475	2,566,826	1,027	30.15	30,961	731,050
Golden Valley	666,979	3.76	2,508,779	528,930	.....	.....	.....	.....
Granite	240,948	5.60	1,349,956	827,973	1,455	18.53	26,966	382,149
Hill	1,554,286	8.84	13,739,595	4,279,200	2,093	7.64	15,987	1,319,284
Jefferson	416,971	3.58	1,494,080	987,246	561	45.13	25,320	183,178
Judith Basin	772,498	11.12	8,591,305	2,570,750	.....	.....	.....	.....
Lake	301,433	12.80	3,859,660	3,010,860	13,446	411.81	5,537,240	5,445,140
Lewis and Clark	939,420	5.00	4,690,895	2,002,125	12,549	32.34	405,960	3,641,930
Liberty	797,833	10.32	8,232,420	2,311,304	14	195.71	2,740	.....
Lincoln	129,483	4.66	602,934	1,319,818	3,568	129.53	462,158	.....
Madison	1,055,768	5.25	5,548,059	2,813,323	.....	.....	.....	.....
McCone	1,332,187	4.85	6,462,580	1,926,880	15	82.67	1,240	16,480
Meagher	972,901	4.32	4,204,010	747,760	.....	.....	.....	27,364
Mineral	41,517	4.85	201,635	326,212	.....	.....	.....	.....
Missoula	340,708	6.43	2,192,080	1,377,940	7,747	363.49	2,815,960	7,456,815
Musselshell	997,467	3.98	3,965,727	1,188,795	.....	.....	.....	.....
Park	833,971	6.04	5,033,963	2,223,804	2,986	76.31	227,849	1,546,320
Petroleum	598,150	3.10	1,853,329	306,460	.....	.....	.....	.....
Phillips	1,583,855	5.69	9,014,115	1,962,210	.....	.....	64,138	357,863
Pondera	750,399	16.05	12,043,275	3,696,270	146	246.43	35,979	238,190
Powder River	1,351,882	3.75	5,068,400	1,436,240	.....	.....	.....	.....
Powell	412,488	7.45	3,073,973	1,053,892	422	96.12	40,561	386,559
Prairie	579,201	3.91	2,263,200	996,760	.....	.....	.....	.....
Ravalli	251,084	16.07	4,035,802	5,139,869	2,612	131.22	342,743	2,538,806
Richland	1,178,868	7.65	9,016,858	3,134,286	500	197.34	98,672	583,183
Roosevelt	915,579	8.79	8,043,392	2,960,723	457	79.32	36,248	453,310
Rosebud	2,433,174	3.01	7,328,995	1,749,075	120	48.25	5,790	80,530
Sanders	257,389	6.44	1,658,325	1,714,880	.....	.....	.....	.....
Sheridan	944,433	8.53	8,054,780	2,371,238	.....	.....	.....	.....
Silver Bow	154,993	3.62	560,320	570,925	.....	.....	.....	.....
Stillwater	886,318	7.36	6,528,177	1,924,459	1,209	126.85	153,364	421,182
Sweet Grass	840,941	5.16	4,335,772	1,336,672	160	229.64	36,742	163,495
Teton	1,066,708	12.94	13,806,486	4,368,330	283	217.59	61,577	436,694
Toole	1,083,911	9.34	10,128,747	2,076,922	213	82.32	17,535	142,675
Treasure	549,297	4.16	2,283,520	505,480	27	100.00	2,700	.....
Valley	1,384,036	7.90	10,935,333	3,455,928	.....	.....	151,596	1,099,096
Wheatland	764,593	3.67	2,803,334	827,362	.....	.....	.....	3,087
Wibaux	504,480	5.67	2,860,435	950,960	.....	.....	.....	.....
Yellowstone	1,323,775	8.46	11,197,065	7,997,485	8,414	208.32	1,752,770	3,425,720
THE STATE	52,148,718	$ 6.72	$350,577,457	$124,089,291	92,004	$201.86	$18,572,602	$53,441,382

TIMBER LANDS AND INDUSTRIAL SITES AND IMPROVEMENTS—1965

Tax Levies Extended Against 30% of Assessed Value

	TIMBER LANDS			INDUSTRIAL SITES AND IMPROVEMENTS			
	Acres	Av. Value	Value	Acres	Av. Value	Value	Improvements
Beaverhead	------	$ ------	$ ------	------	$ ------	$ ------	$ 118,590
Big Horn	------	------	------	99	146.11	14,465	1,004,000
Blaine	------	------	------	75	123.33	9,250	252,100
Broadwater	1,847	2.98	5,499	------	------	------	96,315
Carbon	------	------	------	33	89.09	2,940	184,307
Carter	------	------	------	------	------	------	------
Cascade	------	------	------	3,467	291.74	1,011,474	8,757,730
Chouteau	753	3.00	2,259	------	------	------	638,820
Custer	------	------	------	------	------	------	312,290
Daniels	------	------	------	------	------	320	209,265
Dawson	------	------	------	------	------	------	573,514
Deer Lodge	------	------	------	1,244	53.60	66,680	7,152,326
Fallon	------	------	------	------	------	------	158,140
Fergus	242	3.18	770	------	------	------	685,520
Flathead	491,257	5.15	2,531,855	1,137	147.41	167,600	5,604,830
Gallatin	13,478	3.25	43,559	18,688	38.75	724,134	5,560,075
Garfield	------	------	------	------	------	------	------
Glacier	------	------	------	222	42.69	9,477	248,238
Golden Valley	------	------	------	------	------	------	18,558
Granite	117,334	2.46	288,552	1,249	4.72	5,894	99,681
Hill	------	------	------	719	165.53	119,013	2,072,233
Jefferson	------	------	------	------	------	------	------
Judith Basin	------	------	------	211	93.65	19,760	329,860
Lake	130,117	3.96	515,700	164	64.88	10,640	1,390,000
Lewis and Clark	14,917	5.98	89,230	298	115.70	34,480	753,565
Liberty	------	------	------	------	------	------	417,455
Lincoln	381,021	6.21	2,364,847	1,044	391.11	408,324	2,650,666
Madison	3,875	3.04	11,768	------	------	------	------
McCone	------	------	------	------	------	------	171,560
Meagher	3,675	3.11	11,425	207	22.98	4,757	68,076
Mineral	61,965	5.81	360,317	244	15.50	3,782	374,575
Missoula	378,791	4.08	1,547,136	595	354.52	210,937	3,867,550
Musselshell	------	------	------	------	------	------	------
Park	6,363	3.09	19,648	53	145.42	7,707	163,512
Petroleum	------	------	------	------	------	------	6,312
Phillips	------	------	------	------	------	------	194,415
Pondera	------	------	------	112	140.80	15,770	439,220
Powder River	------	------	------	------	------	------	------
Powell	244,398	3.30	807,704	55	77.27	4,250	196,197
Prairie	------	------	------	------	------	------	67,990
Ravalli	123,016	4.74	583,263	158	61.11	9,655	236,936
Richland	------	------	------	26	397.07	10,324	264,852
Roosevelt	------	------	------	46	185.33	8,525	776,305
Rosebud	------	------	------	361	12.85	4,640	510,300
Sanders	282,880	4.75	1,344,306	14,058	48.11	676,351	8,081,398
Sheridan	------	------	------	------	------	------	352,330
Silver Bow	1,044	2.82	2,945	6,200	36.59	226,840	8,624,940
Stillwater	------	------	------	------	------	------	238,738
Sweet Grass	421	3.00	1,262	------	------	------	------
Teton	------	------	------	1	697.00	697	496,095
Toole	------	------	------	1,188	33.67	40,000	869,653
Treasure	------	------	------	------	------	------	35,180
Valley	------	------	------	------	------	------	738,123
Wheatland	------	------	------	------	------	1,270	73,469
Wibaux	------	------	------	8	21.88	175	794,456
Yellowstone	------	------	------	3,013	341.95	1,030,310	21,837,920
PUBLIC UTILITIES	------	------	------	72,023	21.99	1,583,586	39,852,942
THE STATE	2,257,394	$4.67	$10,532,045	126,998	$ 50.74	$6,444,027	$128,621,122

TIMBER LANDS AND INDUSTRIAL SITES AND IMPROVEMENTS—1966

Tax Levies Extended Against 30% of Assessed Value

	TIMBER LANDS			INDUSTRIAL SITES AND IMPROVEMENTS			
	Acres	Av. Value	Value	Acres	Av. Value	Value	Improvements
Beaverhead	—	$ —	$ —	—	$ —	$ —	$ 150,845
Big Horn	—	—	—	99	146.46	14,500	1,010,633
Blaine	—	—	—	65	133.62	8,685	233,410
Broadwater	1,824	2.98	5,430	—	—	—	106,561
Carbon	—	—	—	26	94.08	2,446	173,312
Carter	—	—	—	—	—	—	—
Cascade	—	—	—	3,357	312.23	1,048,164	8,805,170
Chouteau	753	3.00	2,259	—	—	—	613,690
Custer	—	—	—	—	—	—	704,275
Daniels	—	—	—	—	—	320	226,566
Dawson	—	—	—	131	446.11	58,440	813,636
Deer Lodge	—	—	—	1,160	54.10	62,755	7,135,311
Fallon	—	—	—	—	—	—	156,630
Fergus	292	3.29	960	—	—	—	635,500
Flathead	486,469	5.25	2,556,205	630	240.44	151,480	5,743,930
Gallatin	13,506	3.23	43,644	—	—	—	—
Garfield	—	—	—	—	—	—	—
Glacier	—	—	—	222	42.69	9,477	248,238
Golden Valley	—	—	—	—	—	—	24,495
Granite	111,374	2.45	273,323	1,257	4.92	6,187	35,537
Hill	—	—	—	758	253.05	191,811	1,298,526
Jefferson	—	—	—	20	500.00	10,000	952,190
Judith Basin	—	—	—	211	57.82	12,200	235,195
Lake	114,106	4.23	482,970	192	83.80	16,090	412,185
Lewis and Clark	14,363	5.74	82,555	341	92.09	31,415	602,860
Liberty	—	—	—	—	—	—	295,575
Lincoln	382,735	6.11	2,340,096	1,044	448.75	468,496	3,153,927
Madison	3,850	3.04	11,693	—	—	—	—
McCone	—	—	—	—	—	—	177,810
Meagher	3,738	3.09	11,536	209	23.58	4,929	72,836
Mineral	61,658	5.73	353,602	244	15.50	3,782	392,374
Missoula	380,421	3.95	1,501,825	492	423.46	208,340	4,436,905
Musselshell	—	—	—	—	—	—	—
Park	6,363	3.09	19,648	73	185.41	13,535	301,531
Petroleum	—	—	—	—	—	—	6,312
Phillips	—	—	—	—	—	—	237,155
Pondera	—	—	—	112	151.07	16,920	493,700
Powder River	—	—	—	—	—	—	—
Powell	245,883	3.15	774,333	388	22.68	8,798	235,206
Prairie	—	—	—	—	—	—	69,070
Ravalli	122,017	4.36	532,230	161	142.94	23,013	356,504
Richland	—	—	—	55	284.27	15,635	277,175
Roosevelt	—	—	—	41	206.10	8,450	727,515
Rosebud	—	—	—	301	12.86	3,870	499,020
Sanders	288,497	4.48	1,292,062	13,794	49.83	687,396	9,222,361
Sheridan	—	—	—	—	—	—	204,920
Silver Bow	—	—	—	16,905	15.97	269,950	8,570,025
Stillwater	—	—	—	—	—	—	237,255
Sweet Grass	421	3.00	1,262	—	—	—	—
Teton	—	—	—	1	697.00	697	500,035
Toole	—	—	—	1,199	19.78	23,719	749,181
Treasure	—	—	—	—	—	—	33,100
Valley	—	—	—	—	—	—	713,386
Wheatland	—	—	—	—	—	3,270	71,408
Wibaux	—	—	—	8	21.88	175	771,061
Yellowstone	—	—	—	2,731	383.50	1,047,330	23,580,920
PUBLIC UTILITIES	—	—	—	74,090	36.29	1,684,951	40,359,453
THE STATE	2,238,270	$4.59	$10,285,633	120,317	$ 50.84	$6,117,226	$127,064,415

PATENTED MINING CLAIMS AND IMPROVEMENTS AND RESERVED RIGHTS OF ENTRY—1965

Tax levies Extended Against 100% of Assessed Value of Claims and Reservations and 30% of Assessed Value of Improvements

	PATENTED MINING CLAIMS				RESERVED RIGHTS OF ENTRY		
	Acres	Av. Value	Value	Improvements	Acres	Av. Value	Value
Beaverhead	7,022	$ 4.25	$ 29,852	$ 14,530		$	$
Big Horn					25,430	.20	5,086
Blaine							
Broadwater	7,017	4.43	31,090	23,395	18,126	.25	4,687
Carbon	5,730	15.06	86,314	29,805	15,167	.25	3,800
Carter	5,993	2.50	14,982		53,296	.25	13,324
Cascade	6,477	5.07	32,830	33,445	17,340	.50	8,676
Chouteau							
Custer					426,782	.25	106,424
Daniels							
Dawson					341,291	.25	85,320
Deer Lodge	11,602	3.19	37,579				
Fallon					220,192	.25	55,115
Fergus	4,401	5.00	22,007	590	510	5.00	2,550
Flathead					2,722	1.63	4,435
Gallatin							2,658
Garfield					388,730	.25	96,264
Glacier							
Golden Valley					263,055	.25	66,484
Granite	16,674	4.45	74,141	62,080	3,370	.39	1,302
Hill							
Jefferson	40,409	4.25	171,895	126,634	4,802	.25	1,200
Judith Basin	5,076	3.53	17,900	7,955	78,686	.35	27,498
Lake							
Lewis and Clark	26,680	3.20	85,395	32,820	11,748	.24	2,805
Liberty	3,190	2.26	7,199				
Lincoln	8,717	1.85	16,113		2,342	1.00	2,342
Madison	21,815	4.85	105,886	30,194	29,430	.25	7,366
McCone					283,404	.28	79,789
Meagher	4,061	3.27	13,296	3,392	145,194	.09	12,781
Mineral	4,287	4.02	17,225		6,192	1.00	6,193
Missoula	3,224	4.44	14,300	26,975	28,005	.89	25,013
Musselshell	1,071	19.12	20,475		165,792	.90	148,739
Park			28,058	30,833	19,823	.25	4,960
Petroleum					18,262	.23	4,186
Phillips	1,706	5.00	8,530	22,750			
Pondera							
Powder River					230,999	.25	57,746
Powell	17,880	2.46	44,021	9,469	38,102	.25	9,490
Prairie					240,564	.25	60,141
Ravalli	997	2.55	2,540		7,441	1.00	7,441
Richland					106,946	.45	48,207
Roosevelt					7,570	.51	3,844
Rosebud					636,907	.24	154,845
Sanders	1,951	4.39	8,560	890	7,620	.23	3,293
Sheridan					55	10.91	600
Silver Bow	34,925	4.66	162,890	194,880			
Stillwater	1,209	4.33	5,233	5,988	28,248	.24	6,772
Sweet Grass	398	8.45	3,362		50,552	.25	12,638
Teton					7,897	1.00	7,897
Toole							
Treasure							7,054
Valley							
Wheatland					59,084	.25	14,771
Wibaux							32,449
Yellowstone					58,203	.26	15,201
THE STATE	242,512	$ 4.38	$1,061,673	$656,625	4,049,879	$ .30	$1,221,386

PATENTED MINING CLAIMS AND IMPROVEMENTS AND RESERVED RIGHTS OF ENTRY—1966

Tax levies Extended Against 100% of Assessed Value of Claims and Reservations and 30% of Assessed Value of Improvements

	PATENTED MINING CLAIMS				RESERVED RIGHTS OF ENTRY		
	Acres	Av. Value	Value	Improvements	Acres	Av. Value	Value
Beaverhead	7,124	$ 4.23	$ 30,109	13,651			
Big Horn					26,000	.20	5,200
Blaine							
Broadwater	7,100	4.44	31,545	21,745	21,011	.25	5,240
Carbon	5,530	14.88	82,314	29,805	15,167	.25	3,800
Carter	5,993	2.50	14,982		18,128	.25	4,532
Cascade	6,476	5.07	32,820	35,210	17,016	.50	8,513
Chouteau							
Custer					426,782	.25	106,424
Daniels							
Dawson					341,291	.25	85,320
Deer Lodge	10,923	3.31	36,189				
Fallon					220,192	.25	55,115
Fergus	4,401	5.00	22,012	710	510	5.00	2,550
Flathead					2,722	1.63	4,435
Gallatin					10,608	.25	2,658
Garfield					385,451	.25	96,270
Glacier							
Golden Valley					270,380	.25	68,537
Granite	16,557	4.44	73,587	56,646	3,370	.39	1,302
Hill							
Jefferson	41,045	4.19	172,133	125,702	4,802	.25	1,200
Judith Basin	5,076	3.53	17,900	7,080	98,845	.28	28,065
Lake							
Lewis and Clark	20,811	4.22	87,812	46,040	20,131	.25	5,033
Liberty	3,264	2.67	8,720				
Lincoln	8,627	1.91	16,445		1,985	1.00	1,985
Madison	27,607	3.84	106,000	25,078	29,492	.25	7,381
McCone					283,888	.28	79,910
Meagher	4,009	3.32	13,299	3,392	161,616	.08	13,514
Mineral	4,243	4.05	17,195		6,317	1.00	6,321
Missoula	2,751	5.10	14,045	26,575	28,376	.91	25,896
Musselshell	931	20.21	18,812		165,798	.89	148,200
Park	6,633	4.65	30,868	35,948	19,823	.25	4,960
Petroleum					18,262	.23	4,186
Phillips	1,706	5.00	8,530				
Pondera							
Powder River					230,999	.25	57,746
Powell	15,102	2.94	44,329	9,639	41,491	.25	10,334
Prairie					245,212	.25	61,303
Ravalli	997	2.55	2,540		7,441	1.00	7,441
Richland					190,799	.25	48,547
Roosevelt					8,300	.51	4,233
Rosebud					635,758	.24	154,557
Sanders	1,951	4.38	8,555	1,540	7,620	.43	3,292
Sheridan					55	10.91	600
Silver Bow	34,457	4.72	162,705	162,765			
Stillwater	1,209	4.33	5,233	5,988	27,690	.25	6,812
Sweet Grass	398	8.45	3,362		50,552	.25	12,638
Teton					7,897	1.00	7,897
Toole							
Treasure							7,054
Valley							
Wheatland					64,584	.23	14,785
Wibaux					129,718	.25	32,529
Yellowstone					61,324	.25	15,331
THE STATE	244,921	$ 4.34	$1,062,041	$607,514	4,307,403	$ .28	$1,221,646

TOTAL OF ALL LANDS AND IMPROVEMENTS AND VALUE OF CITY AND TOWN LOTS AND IMPROVEMENTS—1965

	ALL LANDS				CITY AND TOWN LOTS	
	Acres	Av. Value	Value	Improvements	Value	Improvements
Beaverhead	1,101,403	$ 6.68	$ 7,359,980	$ 2,869,945	$ 874,106	$ 5,478,843
Big Horn	1,423,016	6.81	9,689,090	4,068,724	777,676	4,063,665
Blaine	1,529,107	5.17	7,899,002	2,389,245	567,260	3,085,560
Broadwater	466,070	6.32	2,947,574	1,337,929	159,699	1,358,952
Carbon	704,134	10.88	7,658,237	4,295,678	563,094	4,324,680
Carter	1,388,460	3.73	5,179,251	1,210,925	107,973	624,191
Cascade	1,381,641	9.97	13,778,604	13,527,645	19,058,395	79,551,015
Chouteau	2,065,056	11.74	24,231,176	4,298,178	676,516	3,117,158
Custer	1,851,971	3.29	6,098,564	2,701,135	2,034,219	11,491,016
Daniels	641,221	8.27	5,300,689	1,452,629	277,157	1,411,122
Dawson	1,336,649	5.50	7,348,029	4,581,365	1,811,792	8,929,774
Deer Lodge	299,719	6.46	1,936,984	9,204,280	1,876,520	9,294,875
Fallon	830,144	4.16	3.453,875	1,499,060	586,820	2,648,560
Fergus	2,080,990	7.29	15,176,442	5,432,970	2,058,230	10,687,060
Flathead	739,252	14,53	10,743,220	18,862,677	7,489,260	24,956,060
Gallatin	940,113	10.05	9,446,962	10,090,820	3,978,221	21,129,270
Garfield	2,075,313	3.30	6,855,349	959,390	82,790	431,606
Glacier	691,836	9.11	6,300,959	2,997,784	892,674	4,809,010
Golden Valley	665,645	3.86	2,569,133	543,070	48,904	444,310
Granite	373,559	4.63	1,729,548	1,357,885	138,192	1,283,069
Hill	1,557,267	8.90	13,853,770	6,305,798	2,854,697	14,241,318
Jefferson	457,621	3.67	1,678,059	1,230,675	164,717	1,498,097
Judith Basin	777,849	11.11	8,645,563	2,829,730	121,680	1,058,655
Lake	446,550	22.13	9,880,355	6,461,520	905,385	3,646,375
Lewis and Clark	1,001,223	5.25	5,252,195	6,126,710	6,466,180	35,625,815
Liberty	801,511	10.20	8,176,952	2,693,211	196,662	1,119,835
Lincoln	525,156	7.25	3,807,250	3,904,036	2,043,894	8,036,806
Madison	1,081,179	5.13	5,542,791	2,690,266	237,727	2,534,701
McCone	1,331,852	4.91	6,544,459	2,076,750	192,000	1,011,290
Meagher	972,970	4.37	4,252,902	849,211	307,193	1,341,261
Mineral	108,626	5.44	591,452	758,147	257,077	1,477,083
Missoula	733,703	89.17	6,542,226	12,312,538	13,104,864	52,328,253
Musselshell	998,641	4.14	4,137,878	1,189,496	292,166	2,472,225
Park	843,123	6.32	5,326,680	3,968,744	2,777,109	9,576,417
Petroleum	595,339	3.12	1,859,027	304,177	24,336	196,182
Phillips	1,583,400	5.73	9,078,135	2,529,477	735,347	3,072,095
Pondera	751,021	16.11	12,101,487	4,337,900	825,170	4,716,050
Powder River	1,351,913	3.79	5,126,316	1,412,145	111,555	930,570
Powell	672,949	5.91	3,979,410	1,654,134	572,439	2,755,541
Prairie	579,400	4.01	2,323,021	1,046,770	114,020	1,232,945
Ravalli	377,998	13.41	5,070,168	7,770,389	868,646	5,425,806
Richland	1,179,755	7.78	9,177,591	3,845,345	1,612,469	6,165,846
Roosevelt	913,435	8.70	7,950,316	3,776,953	885,163	5,602,251
Rosebud	2,432,777	3.08	7,488,805	2,305,580	285,910	2,137,530
Sanders	557,705	6.70	3,739,105	9,727,908	405,690	3,070,000
Sheridan	943,370	8.54	8,056,748	2,656,339	336,156	3,091,790
Silver Bow	195,438	4.93	963,495	9,363,330	8,303,425	32,195,695
Stillwater	887,165	7.44	6,601,868	2,481,351	349,649	2,378,304
Sweet Grass	841,932	5.21	4,386,678	1,497,040	419,340	1,905,293
Teton	1,066,705	13.49	14,385,612	5,254,052	671,384	3,847,924
Toole	1,085,223	9.36	10,158,293	2,873,295	863,160	3,794,849
Treasure	549,130	4.18	2,261,384	538,970	38,910	409,890
Valley	1,378,490	8.04	11,076,513	5,094,416	1,450,750	8,129,305
Wheatland	764,501	3.69	2,824,576	876,782	266,228	1,783,321
Wibaux	504,580	5.73	2,893,319	1,738,526	105,410	638,460
Yellowstone	1,335,817	10.61	14,180,996	33,307,410	24,855,190	90,073,660
PUBLIC UTILITIES	72,023	22.05	1,587,894	39,954,161	1,056,027	7,190,869
THE STATE	54,842,636	$ 7.06	$387,205,957	$291,424,616	$119,137,223	$525,832,103

TOTAL OF ALL LANDS AND IMPROVEMENTS AND VALUE OF CITY AND TOWN LOTS AND IMPROVEMENTS—1966

	ALL LANDS				CITY AND TOWN LOTS	
	Acres	Av. Value	Value	Improvements	Value	Improvements
Beaverhead	1,101,371	$ 6.83	$ 7,525,814	$ 2,994,319	$ 922,131	$ 5,376,616
Big Horn	1,422,532	6.82	9,696,304	4,065,784	780,194	4,275,022
Blaine	1,527,713	5.37	8,199,603	2,400,170	564,665	3,034,134
Broadwater	466,125	6.33	2,952,848	1,370,277	159,014	1,351,516
Carbon	703,946	10.88	7,656,609	4,330,521	568,211	4,164,664
Carter	1,388,454	3.72	5,172,611	1,163,259	107,009	615,878
Cascade	1,380,842	9.99	13,798,517	13,680,425	19,421,440	81,267,530
Chouteau	2,065,795	11.74	24,255,599	4,393,318	674,191	3,108,737
Custer	1,853,634	3.32	6,154,254	2,749,545	2,036,558	11,592,139
Daniels	642,258	8.11	5,210,002	1,556,325	278,036	1,933,289
Dawson	1,336,788	5.46	7,295,277	4,629,236	2,011,284	8,976,919
Deer Lodge	302,633	6.03	1,824,153	9,252,385	1,873,065	9,087,990
Fallon	829,553	4.16	3,448,405	1,519,030	588,120	2,614,350
Fergus	2,081,145	7.11	14,806,627	5,628,455	2,064,565	10,594,765
Flathead	730,386	15.00	10,957,669	19,901,485	7,738,157	25,352,206
Gallatin	926,117	10.44	9,668,343	10,870,172	3,965,244	21,696,415
Garfield	2,075,320	2.79	6,856,158	1,010,285	81,506	457,003
Glacier	693,450	9.19	6,372,913	3,546,114	901,662	4,886,774
Golden Valley	666,979	3.86	2,577,316	553,425	48,335	425,327
Granite	371,591	4.66	1,731,321	1,302,305	135,256	1,249,465
Hill	1,557,137	8.96	13,947,393	6,897,010	2,780,352	13,565,171
Jefferson	458,597	3.71	1,702,733	2,248,316	173,146	1,501,947
Judith Basin	777,785	11.12	8,649,470	2,813,025	121,350	1,208,580
Lake	429,177	23.06	9,895,960	8,868,185	907,540	4,926,390
Lewis and Clark	987,484	5.37	5,303,670	6,292,955	6,057,375	36,779,695
Liberty	801,111	10.29	8,243,880	2,606,879	199,232	1,251,035
Lincoln	525,457	7.41	3,892,114	4,473,745	2,095,668	8,387,557
Madison	1,087,225	5.22	5,673,133	2,838,401	253,146	2,536,537
McCone	1,332,202	4.91	6,543,730	2,121,170	193,040	1,018,390
Meagher	980,857	4.33	4,247,288	851,352	308,038	1,329,187
Mineral	107,662	5.41	582,535	718,586	257,533	1,469,503
Missoula	732,119	9.23	6,758,146	13,298,235	15,540,915	53,959,300
Musselshell	998,398	4.44	4,132,739	1,188,795	292,342	2,447,683
Park	849,846	6.27	5,330,823	4,107,603	2,820,194	9,342,896
Petroleum	598,150	3.11	1,857,515	312,772	24,336	193,063
Phillips	1,585,561	5.73	9,086,783	2,557,228	735,717	3,056,089
Pondera	750,657	16.11	12,096,174	4,428,160	852,030	4,804,130
Powder River	1,351,882	3.79	5,126,146	1,436,240	110,995	932,075
Powell	674,283	6.70	3,952,328	1,685,296	565,724	2,736,197
Prairie	579,201	4.01	2,324,503	1,065,830	114,300	1,189,565
Ravalli	376,871	13.12	4,943,769	8,035,179	869,441	5,267,098
Richland	1,179,423	7.78	9,179,712	3,994,644	1,603,025	6,316,599
Roosevelt	916,077	8.83	8,092,323	4,141,548	871,002	5,516,283
Rosebud	2,433,595	3.19	7,493,212	2,328,625	281,780	2,073,610
Sanders	561,631	6.50	3,649,630	10,938,781	481,130	3,533,580
Sheridan	944,433	8.53	8,055,380	2,576,158	341,059	3,274,740
Silver Bow	206,355	4.81	992,975	9,303,715	8,234,780	31,328,600
Stillwater	888,736	7.53	6,693,586	2,588,884	359,037	2,329,714
Sweet Grass	841,920	5.71	4,389,776	1,500,167	419,284	1,897,885
Teton	1,066,992	13.01	13,876,657	5,305,059	668,303	3,839,156
Toole	1,085,323	9.37	10,170,001	2,968,778	860,317	3,774,033
Treasure	549,324	4.17	2,293,274	538,580	38,820	410,780
Valley	1,384,036	8.01	11,086,929	5,268,410	1,452,703	8,018,883
Wheatland	764,593	3.69	2,821,389	901,857	265,707	1,755,134
Wibaux	504,488	5.73	2,893,139	1,722,021	104,760	638,335
Yellowstone	1,334,920	10.50	14,012,496	35,004,125	25,345,130	94,137,787
PUBLIC UTILITIES	74,090	22.74	1,684,951	40,359,453	1,086,761	7,325,207
THE STATE	54,844,230	$ 7.07	$387,836,605	$305,202,602	$122,604,655	$536,133,153

TOTAL OF ALL REAL ESTATE AND IMPROVEMENTS INCLUDING CITY AND TOWN LOTS—1965

	Real Estate	Improvements	Total
Beaverhead	$ 8,234,086	$ 8,348,788	$ 16,582,874
Big Horn	10,466,766	8,132,389	18,599,155
Blaine	8,466,262	5,474,805	13,941,067
Broadwater	3,107,273	2,696,881	5,804,154
Carbon	8,221,331	8,620,358	16,841,689
Carter	5,287,224	1,835,116	7,122,340
Cascade	32,836,999	93,078,660	125,915,659
Chouteau	24,907,692	7,415,336	32,323,028
Custer	8,132,783	14,192,151	22,324,934
Daniels	5,577,846	2,863,751	8,441,597
Dawson	9,159,821	13,511,139	22,670,960
Deer Lodge	3,813,504	18,499,155	22,312,659
Fallon	4,040,695	4,147,620	8,188,315
Fergus	17,234,672	16,120,030	33,354,702
Flathead	18,232,480	43,818,737	62,051,217
Gallatin	13,425,183	31,220,090	44,645,273
Garfield	6,938,139	1,390,996	8,329,135
Glacier	7,193,633	7,806,794	15,000,427
Golden Valley	2,618,037	987,380	3,605,417
Granite	1,867,740	2,640,954	4,508,694
Hill	16,708,467	20,547,116	37,255,583
Jefferson	1,842,776	2,728,772	4,571,548
Judith Basin	8,767,243	3,888,385	12,655,628
Lake	10,785,740	10,107,895	20,893,635
Lewis and Clark	11,718,375	41,752,525	53,470,900
Liberty	8,373,614	3,813,046	12,186,660
Lincoln	5,851,144	11,940,842	17,791,986
Madison	5,780,518	5,224,967	11,005,485
McCone	6,736,459	3,088,040	9,824,499
Meagher	4,560,095	2,190,472	6,750,567
Mineral	848,529	2,235,230	3,083,759
Missoula	19,647,090	64,640,791	84,287,881
Musselshell	4,430,044	3,661,721	8,091,765
Park	8,103,789	13,545,161	21,648,950
Petroleum	1,883,363	500,359	2,383,722
Phillips	9,813,482	5,601,572	15,415,054
Pondera	12,926,657	9,053,950	21,980,607
Powder River	5,237,871	2,342,715	7,580,586
Powell	4,551,849	4,409,675	8,961,524
Prairie	2,437,041	2,279,715	4,716,756
Ravalli	5,938,814	13,196,195	19,135,009
Richland	10,790,060	10,011,191	20,801,251
Roosevelt	8,835,479	9,379,204	18,214,683
Rosebud	7,774,715	4,443,110	12,217,825
Sanders	4,144,795	12,797,908	16,942,703
Sheridan	8,392,904	5,748,129	14,141,033
Silver Bow	9,266,920	41,559,025	50,825,945
Stillwater	6,951,517	4,859,655	11,811,172
Sweet Grass	4,806,018	3,402,333	8,208,351
Teton	15,056,996	9,101,976	24,158,972
Toole	11,021,453	6,668,144	17,689,597
Treasure	2,300,294	948,860	3,249,154
Valley	12,527,263	13,223,721	25,750,984
Wheatland	3,090,804	2,660,103	5,750,907
Wibaux	2,998,729	2,376,986	5,375,715
Yellowstone	39,036,186	123,381,070	162,417,256
PUBLIC UTILITIES	2,643,921	47,145,030	49,788,951
THE STATE	$506,343,180	$817,256,719	$1,323,599,899

TOTAL OF ALL REAL ESTATE AND IMPROVEMENTS INCLUDING CITY AND TOWN LOTS—1966

	Real Estate	Improvements	Total
Beaverhead	$ 8,447,945	$ 8,370,935	$ 16,818,880
Big Horn	10,476,498	8,340,806	18,817,304
Blaine	8,764,268	5,434,304	14,198,572
Broadwater	3,111,862	2,721,793	5,833,655
Carbon	8,244,820	8,495,185	16,720,005
Carter	5,279,620	1,779,137	7,058,757
Cascade	33,219,957	94,947,955	128,167,912
Chouteau	24,929,790	7,502,055	32,431,845
Custer	8,190,812	14,341,684	22,532,496
Daniels	5,488,038	3,489,614	8,977,652
Dawson	9,306,561	13,606,155	22,912,716
Deer Lodge	3,697,218	18,340,375	22,037,593
Fallon	4,036,525	4,133,380	8,169,905
Fergus	16,871,192	16,223,220	33,094,412
Flathead	18,695,826	45,253,691	63,949,517
Gallatin	13,633,587	32,566,587	46,200,174
Garfield	6,937,664	1,467,288	8,404,952
Glacier	7,274,575	8,432,888	15,707,463
Golden Valley	2,625,651	978,752	3,604,403
Granite	1,866,577	2,551,770	4,418,347
Hill	16,727,745	20,462,181	37,189,926
Jefferson	1,875,879	3,750,263	5,626,142
Judith Basin	8,770,820	4,021,605	12,792,425
Lake	10,803,500	13,794,575	24,598,075
Lewis and Clark	11,361,045	43,072,650	54,433,695
Liberty	8,443,112	3,857,914	12,301,026
Lincoln	5,987,782	12,861,302	18,849,084
Madison	5,926,279	5,374,938	11,301,217
McCone	6,736,770	3,139,560	9,876,330
Meagher	4,555,326	2,180,539	6,735,865
Mineral	840,068	2,188,089	3,028,157
Missoula	22,299,061	67,257,535	89,556,596
Musselshell	4,425,081	3,636,478	8,061,559
Park	8,151,017	13,450,499	21,601,516
Petroleum	1,881,851	505,835	2,387,686
Phillips	9,822,500	5,613,317	15,435,817
Pondera	12,948,204	9,232,290	22,180,494
Powder River	5,237,141	2,368,315	7,605,456
Powell	4,518,052	4,421,493	8,939,545
Prairie	2,438,803	2,255,395	4,694,198
Ravalli	5,813,210	13,302,277	19,115,487
Richland	10,782,737	10,311,243	21,093,980
Roosevelt	8,963,325	9,657,831	18,621,156
Rosebud	7,774,992	4,402,235	12,177,227
Sanders	4,130,760	14,472,361	18,603,121
Sheridan	8,396,439	5,850,898	14,247,337
Silver Bow	9,227,755	40,632,315	49,860,070
Stillwater	7,052,623	4,918,598	11,971,221
Sweet Grass	4,809,060	3,398,052	8,207,112
Teton	14,544,960	9,144,215	23,689,175
Toole	11,030,318	6,742,811	17,773,129
Treasure	2,332,094	949,360	3,281,454
Valley	12,539,632	13,287,293	25,826,925
Wheatland	3,087,096	2,656,991	5,744,087
Wibaux	2,997,899	2,360,356	5,358,255
Yellowstone	39,357,626	129,141,912	168,499,538
PUBLIC UTILITIES	2,771,712	47,684,660	50,456,372
THE STATE	$510,441,260	$841,335,755	$1,351,777,015

HORSES AND MULES—1965

Tax Levies Extended Against 33⅓% of Assessed Value

	PUREBRED AND REGISTERED			SADDLE HORSES		
	Number	Av. Value	Value	Number	Av. Value	Value
Beaverhead	120	$125.25	$ 15,030	1,420	$ 60.00	$ 85,200
Big Horn	51	156.47	7,980	-----	—	-----
Blaine	6	180.00	1,080	614	90.00	55,260
Broadwater	40	180.00	7,200	362	90.00	32,580
Carbon	34	180.00	6,120	747	90.00	67,230
Carter	42	180.00	7,560	753	90.00	67,770
Cascade	48	180.00	8,640	1,023	90.00	92,070
Chouteau	90	180.00	16,200	768	90.00	69,120
Custer	55	180.00	9,900	908	89.57	81,330
Daniels	20	180.00	3,600	171	90.00	15,390
Dawson	26	180.00	4,680	503	90.00	45,270
Deer Lodge	-----	----	-----	172	103.89	17,870
Fallon	12	180.00	2,160	376	90.00	33,840
Fergus	41	180.00	7,380	1,030	90.00	92,700
Flathead	116	180.00	20,880	960	90.00	86,400
Gallatin	114	180.79	20,610	1,350	90.04	121,550
Garfield	39	180.00	7,020	618	90.00	55,620
Glacier	-----	----	-----	458	90.00	41,220
Golden Valley	6	180.00	1,080	247	90.00	22,230
Granite	68	180.00	12,240	375	90.00	33,750
Hill	19	180.00	3,420	347	90.00	31,230
Jefferson	18	180.00	3,240	-----	—	-----
Judith Basin	25	160.40	4,010	-----	—	-----
Lake	34	180.00	6,120	1,049	90.00	94,410
Lewis and Clark	110	180.00	19,800	1,064	90.00	95,760
Liberty	1	180.00	180	110	90.00	9,900
Lincoln	14	180.00	2,520	274	90.00	24,660
Madison	12	180.00	2,160	1,011	90.00	90,990
McCone	50	180.00	9,000	455	90.00	40,950
Meagher	53	180.00	9,540	537	90.00	48,330
Mineral	3	180.00	540	-----	—	-----
Missoula	25	180.00	4,500	781	90.00	70,290
Musselshell	51	184.51	9,410	433	88.46	38,305
Park	46	180.00	8,280	1,023	90.00	92,070
Petroleum	-----	----	-----	351	90.00	31,590
Phillips	58	125.00	7,250	675	80.00	54,000
Pondera	14	180.00	2,520	337	90.00	30,330
Powder River	95	180.00	17,100	968	90.00	87,120
Powell	2	180.00	360	766	82.05	62,850
Prairie	22	180.00	3,960	419	90.00	37,710
Ravalli	149	180.00	26,820	171	90.00	15,390
Richland	498	74.74	37,221	-----	----	-----
Roosevelt	45	180.00	8,100	380	90.00	34,200
Rosebud	80	180.00	14,400	36	90.00	3,240
Sanders	64	181.41	11,610	565	90.00	50,850
Sheridan	38	177.24	6,735	214	76.61	16,395
Silver Bow	-----	----	-----	20	90.00	1,800
Stillwater	83	200.00	16,600	567	90.00	51,030
Sweet Grass	15	180.00	2,700	699	90.00	62,910
Teton	29	180.00	5,220	563	90.00	50,670
Toole	14	180.00	2,520	59	90.00	5,310
Treasure	-----	----	-----	-----	----	-----
Valley	45	182.00	8,190	840	90.00	75,600
Wheatland	6	180.00	1,080	334	90.00	30,060
Wibaux	63	175.87	11,080	211	90.00	18,990
Yellowstone	46	203.47	9,360	1,732	90.16	156,160
THE STATE	2,755	$157.86	$434,906	29,846	$88.10	$2,629,500

HORSES AND MULES—1966

Tax Levies Extended Against 33⅓% of Assessed Value

	PUREBRED AND REGISTERED			SADDLE HORSES		
	Number	Av. Value	Value	Number	Av. Value	Value
Beaverhead	93	$180.00	$ 16,740	1,248	$90.00	$ 112,320
Big Horn	46	210.43	9,680	1,356	90.00	122,040
Blaine	5	180.00	900	692	90.00	62,280
Broadwater	39	180.00	7,020	380	90.00	34,200
Carbon	44	180.00	7,920	839	90.00	75,510
Carter	52	180.00	9,360	816	90.00	73,440
Cascade	53	180.00	9,540	980	90.00	88,200
Chouteau	88	180.00	15,840	742	90.00	66,780
Custer	74	180.00	13,320	935	89.05	83,265
Daniels	23	180.00	4,140	171	90.00	15,390
Dawson	27	180.00	4,860	595	90.00	53,550
Deer Lodge	—	—	—	153	86.47	13,230
Fallon	7	180.00	1,260	398	90.00	35,820
Fergus	45	180.00	8,100	1,067	90.00	96,030
Flathead	109	180.00	19,620	858	90.00	77,220
Gallatin	120	180.75	21,690	1,414	90.00	127,245
Garfield	43	180.00	7,740	644	90.00	57,960
Glacier	5	180.00	900	473	90.00	42,570
Golden Valley	6	180.00	1,080	235	90.00	21,150
Granite	22	180.00	3,960	376	90.00	33,840
Hill	8	180.00	1,440	378	90.00	34,020
Jefferson	25	180.00	4,500	539	90.00	48,510
Judith Basin	39	141.79	5,530	91	80.44	7,320
Lake	38	180.00	6,840	1,059	90.00	95,310
Lewis and Clark	111	180.00	19,980	1,062	90.00	95,580
Liberty	—	—	—	112	90.00	10,080
Lincoln	25	180.00	4,500	350	90.00	31,500
Madison	12	180.00	2,160	1,023	90.00	92,070
McCone	59	180.00	10,620	452	90.00	40,680
Meagher	39	180.00	7,020	527	90.00	47,430
Mineral	4	157.50	630	—	—	—
Missoula	8	180.00	1,440	831	90.00	74,790
Musselshell	51	180.00	9,180	443	86.30	38,230
Park	47	180.00	8,460	1,035	90.09	93,240
Petroleum	—	—	—	359	90.00	32,310
Phillips	20	182.50	3,650	687	81.00	55,647
Pondera	17	180.00	3,060	354	90.00	31,860
Powder River	85	180.00	15,300	965	90.00	86,850
Powell	3	150.00	450	—	—	—
Prairie	17	180.00	3,060	411	90.00	36,990
Ravalli	177	180.00	31,860	466	90.00	41,940
Richland	—	—	—	630	77.26	48,675
Roosevelt	64	180.00	11,520	397	90.00	35,730
Rosebud	51	180.00	9,180	30	90.00	2,700
Sanders	60	182.25	10,935	594	90.05	53,490
Sheridan	44	180.00	7,920	241	77.80	18,750
Silver Bow	1	180.00	180	22	90.00	1,980
Stillwater	56	200.00	11,200	625	90.00	56,250
Sweet Grass	11	180.00	1,980	704	90.00	63,360
Teton	42	180.00	7,560	540	90.00	48,600
Toole	17	180.00	3,060	107	90.00	9,630
Treasure	—	—	—	—	—	—
Valley	42	180.00	7,560	826	90.00	74,340
Wheatland	9	180.00	1,620	329	90.00	29,610
Wibaux	59	213.64	12,605	196	90.00	17,640
Yellowstone	64	181.02	11,585	1,878	90.56	170,070
THE STATE	2,206	$181.44	$400,255	32,635	$89.39	$2,917,222

HORSES AND MULES—1965

Tax Levies Extended Against 33⅓% of Assessed Value

	WORK HORSES AND MULES			RANGE AND UNBROKEN			ALL HORSES		
	Number	Av. Value	Value	Number	Av. Value	Value	Number	Av. Value	Value
Beaverhead	607	$60.00	$ 36,420	1,348	$30.00	$ 40,440	3,495	$50.67	$ 177,090
Big Horn	1,438	88.91	127,860	439	31.87	13,990	1,928	77.71	149,830
Blaine	151	60.00	9,060	366	30.00	10,980	1,137	67.81	76,380
Broadwater	49	60.00	2,940	348	30.03	10,450	799	66.55	53,170
Carbon	152	60.00	9,120	442	30.00	13,260	1,375	69.62	95,730
Carter	188	60.00	11,280	529	30.00	15,870	1,512	67.78	102,480
Cascade	265	60.00	15,900	513	30.00	15,390	1,849	71.39	132,000
Chouteau	44	60.00	2,640	447	30.00	13,410	1,349	75.14	101,370
Custer	.....	....	.....	377	31.67	11,940	1,340	76.99	103,170
Daniels	36	60.00	2,160	312	30.00	9,360	539	56.60	30,510
Dawson	149	60.00	8,940	872	30.00	26,160	1,550	54.87	85,050
Deer Lodge	.....	.	.....	49	39.38	1,930	221	89.59	19,800
Fallon	43	60.00	2,580	364	30.00	10,920	795	62.26	49,500
Fergus	249	60.00	14,940	1,059	30.00	31,770	2,379	61.70	146,790
Flathead	222	60.00	13,320	919	29.99	27,564	2,217	66.83	148,164
Gallatin	82	60.00	4,920	891	30.00	26,730	2,437	71.32	173,810
Garfield	129	60.00	7,740	1,334	30.00	40,020	2,120	52.07	110,400
Glacier	165	60.00	9,900	328	30.00	9,840	951	64.10	60,960
Golden Valley	13	60.00	780	138	30.00	4,140	404	69.88	28,230
Granite	21	60.00	1,260	412	30.00	12,360	876	68.05	59,610
Hill	95	60.00	5,700	88	30.00	2,640	549	78.31	42,990
Jefferson	575	88.20	50,715	214	30.00	6,420	807	74.81	60,375
Judith Basin	653	60.06	39,220	206	23.28	4,795	884	54.33	48,025
Lake	280	60.00	14,895	793	30.00	23,790	2,156	64.57	139,215
Lewis and Clark	191	60.00	11,460	398	30.00	11,940	1,763	78.82	138,960
Liberty	13	60.00	780	122	30.00	3,660	246	59.02	14,520
Lincoln	37	60.00	2,220	336	30.00	10,080	661	59.73	39,480
Madison	106	60.00	6,360	729	30.00	21,870	1,858	65.33	121,380
McCone	33	60.00	1,980	885	30.00	26,550	1,423	55.15	78,480
Meagher	221	60.00	13,260	663	30.00	19,890	1,474	61.75	91,020
Mineral	171	60.00	10,260	43	30.00	1,290	217	55.71	12,090
Missoula	79	60.00	4,740	791	30.00	23,730	1,676	61.61	103,260
Musselshell	.....	. .	.....	476	31.07	14,790	960	65.11	62,505
Park	215	60.00	12,900	563	30.00	16,890	1,847	70.46	130,140
Petroleum	29	60.00	1,740	424	50.00	21,200	804	67.82	54,530
Phillips	262	80.92	21,200	511	50.00	25,550	1,506	71.71	108,000
Pondera	62	60.00	3,720	181	30.00	5,430	594	70.71	42,000
Powder River	.....	.	.....	412	30.00	12,360	1,475	79.04	116,580
Powell	.....	.	.....	299	30.00	8,970	1,067	67.65	72,180
Prairie	25	60.00	1,500	347	30.00	10,410	813	65.90	53,580
Ravalli	1,284	60.00	77,040	823	30.00	24,690	2,427	59.31	143,940
Richland	38	59.21	2,250	435	30.25	13,160	971	54.20	52,631
Roosevelt	53	60.00	3,180	582	30.00	17,460	1,060	59.38	62,940
Rosebud	958	60.00	57,480	817	30.00	24,510	1,891	52.69	99,630
Sanders	414	61.96	25,650	398	29.85	11,880	1,441	69.39	99,990
Sheridan	.....	.	.....	286	30.52	8,730	538	59.22	31,860
Silver Bow	64	30.00	1,920	134	60.00	8,040	218	53.94	11,760
Stillwater	81	60.00	4,320	415	30.36	12,600	1,146	73.78	84,550
Sweet Grass	143	60.00	8,580	270	30.00	8,100	1,127	73.02	82,290
Teton	147	60.00	8,820	493	30.00	14,790	1,232	65.16	79,500
Toole	137	60.15	8,240	210	30.33	6,370	420	53.43	22,440
Treasure	278	60.00	16,680	....	...	.....	278	60.00	16,680
Valley	179	60.00	10,740	517	30.00	15,510	1,581	69.83	110,040
Wheatland	46	60.00	2,760	295	30.00	8,850	681	62.78	42,750
Wibaux	18	60.00	1,080	168	30.00	5,040	460	78.67	36,190
Yellowstone	27	66.48	1,795	833	30.41	25,330	2,638	73.03	192,645
THE STATE	10,917	$65.49	$714,945	26,644	$30.92	$823,839	70,162	$65.61	$4,603,190

HORSES AND MULES—1966

Tax Levies Extended Against 33⅓% of Assessed Value

	WORK HORSES AND MULES			RANGE AND UNBROKEN			ALL HORSES		
	Number	Av. Value	Value	Number	Av. Value	Value	Number	Av. Value	Value
Beaverhead	668	$60.06	$ 40,120	1,277	$30.00	$ 38,310	3,286	$63.14	$ 207,490
Big Horn	68	60.00	4,080	458	30.52	13,980	1,928	77.69	149,780
Blaine	145	60.00	8,700	390	30.00	11,700	1,232	67.84	83,580
Broadwater	75	62.00	4,650	334	30.24	10,100	828	67.60	55,970
Carbon	125	60.00	7,500	501	30.00	15,030	1,509	70.22	105,960
Carter	107	60.00	6,420	491	30.00	14,730	1,466	70.91	103,950
Cascade	255	60.00	15,300	546	30.00	16,380	1,834	70.57	129,420
Chouteau	52	60.00	3,120	429	30.00	12,870	1,311	75.22	98,610
Custer	....	—		391	30.46	11,910	1,400	77.50	108,495
Daniels	31	60.00	1,860	297	30.00	8,910	522	58.05	30,300
Dawson	137	60.00	8,220	882	30.00	26,460	1,641	56.73	93,090
Deer Lodge	.....			82	38.78	3,180	235	69.84	16,410
Fallon	37	60.00	2,220	350	30.00	10,500	792	62.88	49,800
Fergus	201	60.00	12,060	1,028	30.00	30,840	2,341	62.81	147,030
Flathead	277	60.00	16,620	1,036	30.00	31,080	2,280	63.39	144,540
Gallatin	95	60.32	5,730	908	30.00	27,240	2,537	71.70	181,905
Garfield	83	60.00	4,980	1,524	30.00	45,720	2,294	50.74	116,400
Glacier	222	60.00	13,320	307	30.00	9,210	1,007	65.54	66,000
Golden Valley	9	60.00	540	174	30.00	5,220	424	66.01	27,990
Granite	39	60.00	2,340	399	30.00	11,970	836	62.33	52,110
Hill	100	60.00	6,000	43	30.00	1,290	529	80.81	42,750
Jefferson	38	60.00	2,280	206	30.00	6,180	808	76.08	61,470
Judith Basin	500	60.00	30,000	278	21.80	6,060	908	53.87	48,910
Lake	288	60.00	17,280	913	32.63	29,790	2,298	64.93	149,220
Lewis and Clark	208	60.00	12,480	472	30.00	14,160	1,853	76.74	142,200
Liberty	5	60.00	300	118	30.00	3,540	235	59.23	13,920
Lincoln	53	60.00	3,180	340	30.00	10,200	768	64.30	49,380
Madison	93	60.00	5,580	773	30.00	23,190	1,901	64.70	123,000
McCone	34	60.00	2,040	900	30.00	27,000	1,445	55.60	80,340
Meagher	193	60.00	11,580	764	30.00	22,920	1,523	58.40	88,950
Mineral	160	59.81	9,570	55	37.64	2,070	219	56.03	12,270
Missoula	124	60.00	7,440	792	30.00	23,760	1,755	61.21	107,430
Musselshell	17	60.00	1,020	408	30.29	12,360	919	66.15	60,790
Park	271	61.33	16,620	501	30.00	15,030	1,854	71.93	133,350
Petroleum	20	60.00	1,200	373	50.00	18,650	752	69.36	52,160
Phillips	269	76.37	20,543	555	50.00	27,750	1,531	70.27	107,590
Pondera	49	60.00	2,940	201	30.00	6,030	621	70.68	43,890
Powder River	—			402	30.00	12,060	1,452	78.66	114,210
Powell	788	65.44	51,570	297	30.00	8,910	1,088	56.00	60,930
Prairie	35	60.00	2,100	368	30.00	11,040	831	64.01	53,190
Ravalli	1,003	60.00	60,180	811	30.00	24,330	2,457	64.43	158,310
Richland	39	60.00	2,340	481	30.12	14,490	1,150	56.96	65,505
Roosevelt	46	60.00	2,760	625	30.00	18,750	1,132	60.74	68,760
Rosebud	968	60.00	58,080	785	30.00	23,550	1,834	51.00	93,510
Sanders	143	60.00	8,580	443	30.00	13,290	1,240	69.59	86,295
Sheridan	—	—		274	30.00	8,220	559	62.42	34,890
Silver Bow	127	60.00	7,620	55	30.00	1,650	205	55.76	11,430
Stillwater	146	60.00	8,760	347	35.55	12,335	1,174	75.42	88,545
Sweet Grass	135	60.00	8,100	293	30.00	8,790	1,143	71.94	82,230
Teton	161	60.00	9,660	469	30.00	14,070	1,212	65.92	79,890
Toole	127	60.00	7,620	181	30.00	5,430	432	59.58	25,740
Treasure	272	60.00	16,320		—		272	60.00	16,320
Valley	152	60.00	9,120	569	30.00	17,070	1,589	68.02	108,090
Wheatland	52	60.00	3,120	260	30.00	7,800	650	64.85	42,150
Wibaux	14	60.00	840	233	30.00	6,990	502	75.85	38,075
Yellowstone	22	69.32	1,525	672	31.73	21,320	2,636	77.58	204,500
THE STATE	9,278	$61.02	$566,128	27,061	$30.87	$835,415	71,180	$66.30	$4,719,020

CATTLE—1965

Tax Levies Extended Against 33⅓% of Assessed Value

	PUREBRED AND REGISTERED BULLS			PUREBRED AND REGISTERED YEARLINGS		
	Number	Av. Value	Value	Number	Av. Value	Value
Beaverhead	684	$207.00	$ 141,588	552	$ 48.00	$ 26,496
Big Horn	647	206.63	133,689	------	------	------
Blaine	9	207.00	1,865	124	48.00	5,955
Broadwater	737	207.00	152,559	201	48.08	9,664
Carbon	489	207.21	101,326	877	48.00	42,096
Carter	1,011	207.00	209,277	524	48.00	25,152
Cascade	342	207.00	70,794	2,072	48.00	99,456
Chouteau	240	207.00	49,680	106	48.00	5,088
Custer	------	------	------	1,435	100.53	144,273
Daniels	184	207.00	38,088	83	48.00	3,984
Dawson	155	210.00	32,550	204	50.00	10,200
Deer Lodge	143	197.83	28,290	------	------	------
Fallon	732	207.00	151,524	190	48.00	9,120
Fergus	1,086	211.31	229,485	770	48.00	36,960
Flathead	258	207.00	53,406	390	48.00	18,720
Gallatin	723	206.70	149,448	1,667	47.96	79,955
Garfield	56	210.00	11,760	592	55.00	32,560
Glacier	58	105.00	6,090	------	------	------
Golden Valley	303	207.00	62,721	28	48.00	1,344
Granite	606	207.00	125,442	639	48.00	30,672
Hill	328	207.00	67,896	293	48.00	14,064
Jefferson	447	207.00	92,529	1	48.00	48
Judith Basin	------	------	------	4,535	93.38	423,484
Lake	208	206.78	43,010	183	48.01	8,785
Lewis and Clark	295	207.00	61,065	347	48.00	16,656
Liberty	51	207.00	10,557	256	48.00	12,288
Lincoln	141	207.00	29,187	------	------	------
Madison	------	------	------	429	48.00	20,592
McCone	548	207.00	113,436	315	48.00	15,120
Meagher	917	207.00	189,819	984	48.00	47,232
Mineral	------	------	------	------	------	------
Missoula	156	207.00	32,292	249	48.00	11,952
Musselshell	------	------	------	739	124.58	92,065
Park	1,320	207.07	273,343	837	48.00	40,176
Petroleum	711	206.55	146,859	17	48.00	816
Phillips	1,479	247.00	365,314	749	64.00	47,936
Pondera	245	207.00	50,715	244	48.00	11,712
Powder River	855	207.00	176,985	209	48.00	10,032
Powell	711	60.72	43,173	------	------	------
Prairie	695	207.00	143,865	87	48.00	4,176
Ravalli	566	207.00	117,162	581	48.00	27,888
Richland	605	206.55	124,964	------	------	------
Roosevelt	262	207.00	54,234	131	48.00	6,288
Rosebud	491	207.00	101,637	441	48.00	21,168
Sanders	------	------	------	1,659	95.52	158,471
Sheridan	392	207.27	81,250	2,157	57.09	123,139
Silver Bow	93	159.95	14,875	771	36.05	27,795
Stillwater	466	241.94	112,742	118	51.00	6,018
Sweet Grass	424	207.00	87,768	856	48.00	41,088
Teton	431	207.00	89,217	------	------	------
Toole	293	207.00	60,651	135	48.00	6,480
Treasure	535	159.00	85,065	------	------	------
Valley	1,224	207.08	253,472	189	48.00	9,072
Wheatland	612	207.00	126,684	139	48.00	6,672
Wibaux	304	210.00	63,840	378	50.00	18,900
Yellowstone	820	222.67	182,587	1,199	51.49	61,732
THE STATE	25,088	$205.11	$5,145,775	29,682	$ 63.12	$1,873,540

CATTLE—1966

Tax Levies Extended Against 33⅓% of Assessed Value

	PUREBRED AND REGISTERED BULLS			PUREBRED AND REGISTERED YEARLINGS		
	Number	Av. Value	Value	Number	Av. Value	Value
Beaverhead	433	$222.00	$ 96,126	406	$ 51.00	$ 20,706
Big Horn	1,090	221.91	241,878	------	------	------
Blaine	------	------	------	217	51.00	11,067
Broadwater	783	222.00	173,826	142	51.00	7,242
Carbon	456	222.00	101,232	846	51.00	43,146
Carter	1,059	222.00	235,098	418	51.00	21,318
Cascade	427	222.00	94,794	2,139	51.00	109,089
Chouteau	181	222.00	40,182	153	51.00	7,803
Custer	------	------	------	1,090	141.75	154,506
Daniels	191	222.00	42,402	107	51.00	5,457
Dawson	193	222.00	42,846	293	51.00	14,943
Deer Lodge	100	200.00	20,000	------	------	------
Fallon	831	222.00	184,482	146	51.00	7,446
Fergus	981	226.60	222,294	937	51.00	47,787
Flathead	261	222.00	57,942	352	51.00	17,952
Gallatin	653	222.00	144,966	1,422	50.98	72,498
Garfield	74	222.00	16,428	597	51.00	30,447
Glacier	------	------	------	------	------	------
Golden Valley	301	222.00	66,822	28	51.00	1,428
Granite	161	222.00	35,742	794	51.00	40,494
Hill	316	222.00	70,152	109	51.00	5,559
Jefferson	483	222.00	107,226	22	51.00	1,122
Judith Basin	1,200	222.00	266,400	800	51.00	40,800
Lake	214	221.80	47,465	218	50.99	11,115
Lewis and Clark	429	222.00	95,238	346	51.00	17,646
Liberty	75	222.00	16,650	271	51.00	13,821
Lincoln	150	222.00	33,300	------	------	------
Madison	------	------	------	479	49.94	23,919
McCone	616	222.00	136,752	398	51.00	20,298
Meagher	915	222.12	203,241	514	51.00	26,214
Mineral	------	------	------	------	------	------
Missoula	185	222.00	41,070	254	51.00	12,954
Musselshell	389	221.88	86,311	167	58.21	9,721
Park	1,255	222.00	278,610	946	51.00	48,246
Petroleum	776	222.00	172,272	------	------	------
Phillips	1,367	247.00	337,649	749	64.00	47,936
Pondera	215	222.00	47,730	209	51.00	10,659
Powder River	817	222.00	181,374	292	51.00	14,892
Powell	------	------	------	------	------	------
Prairie	707	222.16	157,065	88	51.00	4,488
Ravalli	506	222.00	112,332	469	51.00	23,919
Richland	998	211.00	210,569	------	------	------
Roosevelt	252	222.00	55,944	149	51.00	7,599
Rosebud	685	222.00	152,070	270	51.00	13,770
Sanders	420	222.64	93,351	429	51.00	21,879
Sheridan	395	222.55	87,909	------	------	------
Silver Bow	------	------	------	117	51.03	5,970
Stillwater	397	222.00	88,134	325	51.00	16,575
Sweet Grass	429	222.00	95,238	637	51.00	32,487
Teton	441	222.00	97,902	------	------	------
Toole	323	222.00	71,706	126	51.00	6,426
Treasure	------	------	------	------	------	------
Valley	1,223	222.09	271,617	231	51.00	11,781
Wheatland	662	222.00	146,964	176	51.00	8,976
Wibaux	310	221.94	68,800	389	55.00	21,395
Yellowstone	860	222.08	190,993	726	54.42	39,507
THE STATE	26,185	$223.00	$5,839,094	19,993	$ 56.67	$1,133,003

CATTLE—1965

Tax Levies Extended Against 33⅓% of Assessed Value

	PUREBRED AND REGISTERED COMING 2 YRS. OLD			PUREBRED AND REGISTERED COWS		
	Number	Av. Value	Value	Number	Av. Value	Value
Beaverhead	113	$57.00	$ 6,441	753	$ 63.00	$ 47,439
Big Horn	294	55.44	16,299	------	----	------
Blaine	146	57.00	8,325	500	63.00	31,500
Broadwater	99	57.00	5,643	373	63.00	23,499
Carbon	389	57.00	22,173	1,461	63.00	92,043
Carter	334	57.00	19,038	1,072	63.00	67,536
Cascade	719	57.00	40,983	1,540	63.00	97,020
Chouteau	107	57.00	6,099	587	63.00	36,981
Custer	------	----	------	------	----	------
Daniels	74	57.00	4,218	182	63.00	11,466
Dawson	120	55.00	6,600	550	65.00	35,750
Deer Lodge	------	----	------	------	----	------
Fallon	74	57.00	4,218	320	63.00	20,160
Fergus	576	57.00	32,832	1,842	63.00	116,046
Flathead	182	57.00	10,374	866	63.00	54,558
Gallatin	824	57.00	46,965	2,757	63.03	173,760
Garfield	289	60.00	17,340	1,283	65.00	83,395
Glacier	------	----	------	------	----	------
Golden Valley	29	57.00	1,653	77	63.00	4,851
Granite	905	57.00	51,585	1,389	63.00	87,507
Hill	63	57.00	3,591	363	63.00	22,869
Jefferson	------	----	------	------	----	------
Judith Basin	------	----	------	------	----	------
Lake	103	56.75	5,845	554	63.01	34,910
Lewis and Clark	89	57.00	5,073	419	63.00	26,397
Liberty	109	57.00	6,213	488	63.00	30,744
Lincoln	206	60.19	12,399	------	----	------
Madison	119	57.00	6,783	739	63.00	46,557
McCone	156	57.00	8,892	673	63.00	42,399
Meagher	159	57.00	9,063	1,411	63.00	88,893
Mineral	------	----	------	------	----	------
Missoula	157	57.00	8,949	435	63.00	27,405
Musselshell	------	----	------	------	----	------
Park	376	57.00	21,432	1,729	63.00	108,927
Petroleum	4	57.00	228	24	63.00	1,512
Phillips	396	80.00	31,680	1,395	85.00	118,575
Pondera	46	57.00	2,622	462	63.00	29,106
Powder River	156	57.00	8,892	892	63.00	56,196
Powell	------	----	------	------	----	------
Prairie	62	57.00	3,534	195	63.00	12,285
Ravalli	264	57.00	15,048	934	63.00	58,842
Richland	------	----	------	------	----	------
Roosevelt	100	57.00	5,700	302	63.00	19,026
Rosebud	241	57.00	13,737	1,108	63.00	69,804
Sanders	------	----	------	------	----	------
Sheridan	------	----	------	------	----	------
Silver Bow	------	----	------	------	----	------
Stillwater	126	62.00	7,812	496	69.00	34,224
Sweet Grass	331	57.00	18,867	1,235	63.00	77,805
Teton	1,905	57.56	109,654	------	----	------
Toole	20	57.00	1,140	339	63.00	21,357
Treasure	------	----	------	------	----	------
Valley	188	57.00	10,716	695	63.00	43,785
Wheatland	110	57.00	6,270	288	63.00	18,144
Wibaux	153	60.00	9,180	650	65.00	42,250
Yellowstone	199	63.15	12,567	810	69.79	56,533
THE STATE	11,112	$58.20	$646,673	32,188	$64.37	$2,072,056

CATTLE—1966

Tax Levies Extended Against 33⅓% of Assessed Value

	PUREBRED AND REGISTERED COMING 2 YRS. OLD			PUREBRED AND REGISTERED COWS		
	Number	Av. Value	Value	Number	Av. Value	Value
Beaverhead	159	$63.00	$ 10,017	848	$66.00	$ 55,968
Big Horn	332	63.52	21,089	------	------	------
Blaine	121	63.00	7,623	465	66.00	30,690
Broadwater	63	63.00	3,969	339	66.00	22,374
Carbon	374	63.00	23,562	1,614	66.00	106,524
Carter	303	63.00	19,089	1,195	66.00	78,870
Cascade	860	63.00	54,180	1,528	66.00	100,848
Chouteau	131	63.00	8,253	570	66.00	37,620
Custer	------	------	------	------	------	------
Daniels	126	63.00	7,938	190	66.00	12,540
Dawson	193	63.00	12,159	582	66.00	38,412
Deer Lodge	------	------	------	------	------	------
Fallon	92	63.00	5,796	286	66.00	18,876
Fergus	596	63.00	37,548	1,909	66.00	125,994
Flathead	123	63.00	7,749	854	66.00	56,364
Gallatin	688	63.00	43,344	2,619	66.00	172,841
Garfield	325	63.00	20,475	797	66.00	52,602
Glacier	------	------	------	169	68.51	11,579
Golden Valley	27	63.00	1,701	61	66.00	4,026
Granite	224	63.00	14,112	1,291	66.00	85,206
Hill	107	63.00	6,741	353	66.00	23,298
Jefferson	20	63.00	1,260	35	66.00	2,310
Judith Basin	1,500	63.00	93,000	1,339	69.26	92,739
Lake	77	63.05	4,855	735	66.00	48,505
Lewis and Clark	106	63.00	6,678	514	66.00	33,924
Liberty	78	63.00	4,914	517	66.00	34,122
Lincoln	204	59.84	12,207	------	------	------
Madison	141	63.00	8,883	946	66.00	62,436
McCone	209	63.00	13,167	620	66.00	40,920
Meagher	258	63.00	16,254	1,258	66.00	83,028
Mineral	------	------	------	------	------	------
Missoula	46	63.00	2,898	474	66.00	31,284
Musselshell	117	72.14	8,440	294	69.56	20,451
Park	375	62.62	23,481	1,811	66.00	119,526
Petroleum	------	------	------	------	------	------
Phillips	385	80.00	30,800	1,400	85.00	119,000
Pondera	67	63.00	4,221	555	66.00	36,630
Powder River	161	63.00	10,143	580	66.00	38,280
Powell	------	------	------	756	64.21	48,540
Prairie	76	63.00	4,788	167	66.00	11,022
Ravalli	264	63.00	16,632	995	66.00	65,670
Richland	------	------	------	------	------	------
Roosevelt	130	63.00	8,190	341	66.00	22,506
Rosebud	217	63.00	13,671	612	66.00	40,392
Sanders	187	63.00	11,781	687	66.96	46,002
Sheridan	------	------	------	1,933	61.53	118,932
Silver Bow	------	------	------	------	------	------
Stillwater	214	63.00	13,482	931	66.04	61,488
Sweet Grass	251	63.00	15,813	1,304	66.00	86,064
Teton	1,990	60.35	120,102	------	------	------
Toole	64	63.00	4,032	352	66.00	23,232
Treasure	------	------	------	10	66.00	660
Valley	186	63.60	11,718	779	66.00	51,414
Wheatland	88	63.00	5,544	248	66.00	16,368
Wibaux	205	65.00	13,325	620	70.00	43,400
Yellowstone	313	63.32	19,819	997	67.43	67,226
THE STATE	12,773	$63.06	$805,443	37,480	$66.72	$2,500,703

CATTLE—1965

Tax Levies Extended Against 33⅓% of Assessed Value

	GRADE BULLS			COMING YEARLINGS		
	Number	Av. Value	Value	Number	Av. Value	Value
Beaverhead	2,771	$159.00	$ 440,589	39,886	$36.00	$ 1,435,896
Big Horn	2,167	152,89	331,314	28,709	36.07	1,035,540
Blaine	1,449	159.63	231,310	15,624	36.00	562,450
Broadwater	24	159.00	3,816	6,930	36.00	249,504
Carbon	599	159.00	95,241	13,130	36.00	472,680
Carter	----	---	----	11,457	36.00	412,452
Cascade	1,091	159.00	173,469	14,373	36.00	517,428
Chouteau	1,166	159.00	185,394	12,582	36.00	452,952
Custer	1,428	135.89	194,064	17,438	35.36	616,755
Daniels	288	159.00	45,792	3,074	36.00	110,664
Dawson	852	160.00	136,320	6,743	35.00	236,005
Deer Lodge	----	---	----	2,263	41.88	94,780
Fallon	10	159.00	1,590	5,913	36.00	212,868
Fergus	1,335	207.00	276,345	21,287	36.00	766,332
Flathead	297	159.00	47,223	4,943	36.00	177,948
Gallatin	450	164,89	74,199	11,925	36.02	429,477
Garfield	1,215	160.00	194,400	15,044	36.00	541,584
Glacier	605	159.00	96,195	3,834	36.00	138,024
Golden Valley	194	159.00	30,846	7,586	36.00	273,114
Granite	627	159.00	99,693	7,365	36.00	265,140
Hill	269	159.00	42,771	5,079	36.00	182,844
Jefferson	169	159.00	26,871	3,028	36.00	109,008
Judith Basin	195	187.18	36,500	13,316	36.00	479,376
Lake	1,055	159.40	168,165	9,456	36.00	340,345
Lewis and Clark	674	159.00	107,166	8,456	36.00	304,416
Liberty	249	159.00	39,591	2,543	36.00	91,548
Lincoln	52	159.00	8,268	1,481	36.00	53,316
Madison	1,931	159.00	307,029	12,840	36.00	462,240
McCone	345	159.00	54,855	6,208	36.00	223,488
Meagher	702	159.00	111,618	11,154	36.00	401,544
Mineral	36	159.00	5,724	268	36.00	9,648
Missoula	221	159.00	35,139	3,219	36.00	115,884
Musselshell	420	193.76	81,381	11,324	36.00	407,748
Park	9	159.00	1,431	9,269	36.00	333,702
Petroleum	----	---	----	8,587	36.00	309,132
Phillips	652	190.00	123,880	16,277	40.00	651,120
Pondera	366	159.00	58,194	5,698	36.00	205,128
Powder River	855	159.00	135,945	16,779	36.00	604,044
Powell	1,146	156.06	178,848	9,606	36.00	345,861
Prairie	108	159.00	17,172	9,009	36.00	324,348
Ravalli	387	159.00	61,533	8,293	36.00	298,548
Richland	----	---	----	8,608	36.69	315,853
Roosevelt	471	159.00	74,889	5,312	36.00	191,232
Rosebud	1,117	159.00	177,603	18,347	36.00	660,492
Sanders	219	159.11	34,845	4,178	35.98	150,330
Sheridan	218	162.67	35,461	3,874	36.10	139,833
Silver Bow	----	---	----	----	---	----
Stillwater	655	162.97	106,746	10,370	38.86	402,995
Sweet Grass	761	159.00	120,999	11,697	36.00	421,092
Teton	650	159.00	103,351	10,246	36.00	368,856
Toole	82	159.00	13,038	3,965	36.00	142,740
Treasure	----	---	----	6,210	36.00	223,560
Valley	396	158.80	62,885	13,727	36.00	494,172
Wheatland	----	---	----	8,055	36.00	289,980
Wibaux	173	160.00	27,680	3,244	35.00	113,540
Yellowstone	849	172.01	146,038	29,219	39.93	1,166,619
THE STATE	32,000	$161.36	$5,163,416	559,048	$36.38	$20,336,175

CATTLE—1966

Tax Levies Extended Against 33⅓% of Assessed Value

	GRADE BULLS			COMING YEARLINGS		
	Number	Av. Value	Value	Number	Av. Value	Value
Beaverhead	2,964	$171.00	$ 506,844	41,983	$39.00	$ 1,637,337
Big Horn	1,620	171.09	277,173	25,562	39.00	996,918
Blaine	1,610	171.00	275,310	19,898	39.00	776,033
Broadwater	16	171.00	2,736	6,294	39.00	245,469
Carbon	588	171.00	100,548	13,539	39.00	528,021
Carter	——	——	——	11,851	39.00	462,189
Cascade	1,055	171.00	180,405	15,674	39.00	611,286
Chouteau	1,335	171.00	228,285	13,337	39.00	520,143
Custer	1,404	165.89	232,906	19,869	38.57	766,299
Daniels	322	171.00	55,062	2,880	39.00	112,320
Dawson	992	158.99	157,716	7,604	39.00	296,556
Deer Lodge	——	——	——	1,605	43.65	70,060
Fallon	——	——	——	7,924	39.00	309,036
Fergus	1,426	222.00	316,572	21,814	39.00	850,746
Flathead	300	171.00	51,300	5,847	39.00	228,063
Gallatin	605	171.04	103,482	13,187	39.00	514,302
Garfield	1,364	171.00	233,244	16,684	39.00	650,676
Glacier	588	171.00	100,548	4,844	39.00	188,916
Golden Valley	202	171.00	34,542	8,520	39.00	332,280
Granite	599	171.00	102,429	7,177	39.00	279,903
Hill	331	171.00	56,601	5,240	39.00	204,360
Jefferson	134	171.00	22,914	2,913	39.00	113,607
Judith Basin	163	213.94	34,872	13,651	39.00	532,389
Lake	1,085	170.65	185,150	10,416	39.00	406,235
Lewis and Clark	617	171.00	105,507	9,659	39.00	376,701
Liberty	238	171.00	40,698	2,876	39.00	112,164
Lincoln	58	171.00	9,918	1,652	39.00	64,428
Madison	2,051	171.00	350,721	14,432	39.00	562,848
McCone	359	171.00	61,389	6,523	39.00	254,397
Meagher	1,045	171.00	178,695	11,531	39.00	449,709
Mineral	41	171.00	7,011	282	39.00	10,998
Missoula	219	171.00	37,449	3,088	39.00	120,432
Musselshell	471	172.10	81,060	12,623	39.03	492,668
Park	13	222.00	2,886	9,731	39.00	379,509
Petroleum	——	——	——	7,278	39.00	283,844
Phillips	873	190.00	165,870	20,083	40.00	803,384
Pondera	450	171.00	76,950	6,174	39.00	240,786
Powder River	865	171.00	147,915	19,876	39.00	775,164
Powell	1,077	170.65	183,795	9,947	39.00	387,933
Prairie	——	——	——	9,453	39.00	368,667
Ravalli	438	171.19	74,983	10,919	39.04	425,841
Richland	——	——	——	11,076	39.40	436,357
Roosevelt	521	171.00	89,091	5,869	39.00	228,891
Rosebud	1,145	171.00	195,795	19,300	39.00	752,700
Sanders	224	170.62	38,218	4,310	39.03	168,222
Sheridan	237	171.01	40,530	3,248	39.19	127,285
Silver Bow	101	172.48	17,420	894	39.00	34,855
Stillwater	676	178.26	120,506	9,090	39.24	356,718
Sweet Grass	790	171.00	135,090	11,261	39.00	439,179
Teton	705	171.00	120,555	10,095	39.00	393,705
Toole	103	171.00	17,613	4,158	39.00	162,162
Treasure	584	171.00	99,864	6,209	39.00	242,151
Valley	570	171.00	97,470	15,147	39.00	590,752
Wheatland	——	——	——	8,140	39.00	317,460
Wibaux	195	175.00	34,125	3,735	40.00	149,400
Yellowstone	1,072	171.93	184,313	27,924	39.17	1,093,842
THE STATE	34,441	$173.17	$5,964,076	594,896	$39.06	$23,236,296

CATTLE—1965

Tax Levies Extended Against 33⅓% of Assessed Value

	COMING 2 YRS. OLD			STEERS COMING 3 YRS. OLD AND OVER		
	Number	Av. Value	Value	Number	Av. Value	Value
Beaverhead	18,027	$45.00	$ 811,215	------	$ ------	$ ------
Big Horn	14,431	45.01	649,551	526	63.29	33,291
Blaine	6,508	45.00	292,860	18	69.00	1,245
Broadwater	2,987	45.00	134,415	------	------	------
Carbon	4,885	45.00	219,825	13	69.00	897
Carter	5,340	45.00	240,300	84	69.00	5,796
Cascade	7,664	45.00	344,880	2,845	69.00	196,305
Chouteau	4,880	45.00	219,600	195	69.00	13,455
Custer	7,711	45.01	347,124	------	------	------
Daniels	2,288	45.00	102,960	------	------	------
Dawson	4,556	45.00	205,020	35	70.00	2,450
Deer Lodge	603	51.48	31,045	105	21.00	22,050
Fallon	4,186	45.00	188,370	76	69.00	5,244
Fergus	9,990	45.00	449,550	62	69.00	4,278
Flathead	2,796	45.00	125,820	------	------	------
Gallatin	5,065	45.05	228,165	296	68.97	20,416
Garfield	6,107	45.00	274,815	482	69.00	33,258
Glacier	3,022	45.00	135,990	------	------	------
Golden Valley	3,215	45.00	144,675	8	69.00	552
Granite	2,283	45.00	102,735	4	69.00	276
Hill	2,195	45.00	98,775	20	69.00	1,380
Jefferson	2,437	45.00	109,665	------	------	------
Judith Basin	5,374	45.00	241,830	------	------	------
Lake	3,732	45.00	167,940	12	69.17	830
Lewis and Clark	5,729	45.00	257,805	234	69.00	16,146
Liberty	1,018	45.00	45,810	2	69.00	138
Lincoln	584	45.00	26,280	17	69.00	1,173
Madison	7,658	45.00	344,610	------	------	------
McCone	4,575	45.00	205,875	16	69.00	1,104
Meagher	4,856	45.00	218,520	------	------	------
Mineral	132	45.00	5,940	10	69.00	690
Missoula	1,157	45.00	52,065	173	69.00	11,937
Musselshell	4,059	45.91	186,345	------	------	------
Park	4,828	45.00	217,260	------	------	------
Petroleum	3,605	45.00	162,225	20	69.00	1,380
Phillips	8,712	48.00	418,176	12	85.00	1,020
Pondera	2,012	45.00	90,540	135	69.00	9,315
Powder River	7,201	45.00	324,045	31	69.00	2,139
Powell	3,948	45.00	177,609	------	------	------
Prairie	4,714	45.00	212,130	19	69.00	1,311
Ravalli	3,619	45.00	162,855	11	69.00	759
Richland	3,309	45.43	150,324	651	102.48	66,719
Roosevelt	3,509	45.00	157,905	69	69.00	4,761
Rosebud	10,645	45.00	479,025	239	69.00	16,491
Sanders	1,980	45.00	89,106	------	------	------
Sheridan	2,497	45.01	112,380	75	57.12	4,284
Silver Bow	184	45.05	8,290	------	------	------
Stillwater	4,926	47.65	234,702	226	58.59	13,242
Sweet Grass	4,058	45.00	182,610	------	------	------
Teton	4,869	45.00	219,105	10	69.00	690
Toole	2,398	45.00	107,910	------	------	------
Treasure	2,708	45.00	121,860	------	------	------
Valley	7,331	45.00	329,895	238	69.00	16,422
Wheatland	2,883	45.00	129,735	54	69.00	3,726
Wibaux	1,867	45.00	84,015	------	------	------
Yellowstone	15,392	55.82	859,162	95	78.05	7,415
THE STATE	267,245	$45.81	$12,241,239	7,118	$73.42	$522,585

CATTLE—1966

Tax Levies Extended Against 33⅓% of Assessed Value

	COMING 2 YRS. OLD			STEERS COMING 3 YRS. OLD AND OVER		
	Number	Av. Value	Value	Number	Av. Value	Value
Beaverhead	14,067	$48.00	$ 675,216	.....	$	$ .....
Big Horn	13,765	47.76	657,390	.....	.....	.....
Blaine	7,472	48.00	358,654	1	78.00	78
Broadwater	2,559	48.00	122,832	.....	.....	.....
Carbon	3,987	48.00	191,376	3	78.00	234
Carter	5,662	48.00	271,776	67	78.00	5,226
Cascade	6,367	48.00	305,616	3,386	78.00	264,108
Chouteau	5,739	48.00	275,472	84	78.00	6,552
Custer	7,216	46.89	338,346	.....	.....	.....
Daniels	1,857	48.00	89,136	.....	.....	.....
Dawson	4,106	48.00	197,088	63	78.00	4,914
Deer Lodge	590	52.03	30,700	218	189.91	41,400
Fallon	3,926	48.00	188,448	58	78.00	4,524
Fergus	9,292	48.00	446,016	33	78.00	2,574
Flathead	2,329	48.00	111,792	.....	.....	.....
Gallatin	5,233	48.00	251,173	241	78.05	18,811
Garfield	7,945	48.00	381,360	79	78.00	6,162
Glacier	2,585	48.00	124,080	.....	.....	.....
Golden Valley	2,296	48.00	110,208	12	65.00	780
Granite	2,337	48.00	112,176	2	78.00	156
Hill	2,564	48.00	123,072	13	78.00	1,014
Jefferson	2,019	48.00	96,912	.....	.....	.....
Judith Basin	5,339	48.00	256,263	.....	.....	.....
Lake	4,410	48.02	211,750	2	77.50	155
Lewis and Clark	5,169	48.00	248,112	208	78.00	16,224
Liberty	1,356	48.00	65,088	52	78.00	4,056
Lincoln	633	48.00	30,384	2	78.00	156
Madison	7,555	48.00	362,640	.....	.....	.....
McCone	4,724	48.00	226,752	14	78.00	1,092
Meagher	4,926	48.00	236,448	.....	.....	.....
Mineral	133	48.00	6,384	12	78.00	936
Missoula	1,602	48.00	76,896	24	78.00	1,872
Musselshell	3,330	48.02	159,897	.....	.....	.....
Park	3,357	48.00	161,136	.....	.....	.....
Petroleum	3,679	48.00	176,592	16	78.00	1,248
Phillips	7,890	48.00	378,720	10	85.00	850
Pondera	2,430	48.00	116,640	16	78.00	1,248
Powder River	6,686	48.00	320,928	24	78.00	1,872
Powell	3,508	48.00	168,384	.....	.....	.....
Prairie	3,451	48.00	165,648	2	78.00	156
Ravalli	3,856	48.00	185,088	17	78.00	1,326
Richland	3,478	48.38	168,276	.....	.....	.....
Roosevelt	2,748	48.00	131,904	102	78.00	7,956
Rosebud	8,749	48.00	419,952	20	78.00	1,560
Sanders	1,812	48.00	86,976		.....	.....
Sheridan	2,180	48.89	106,581	108	60.19	6,501
Silver Bow	167	48.05	8,025	53	77.92	4,130
Stillwater	3,843	48.28	185,532	31	78.00	2,418
Sweet Grass	3,092	48.00	148,416	.....	.....	.....
Teton	4,861	48.00	233,328	5	78.00	390
Toole	2,277	48.00	109,296	3	78.00	234
Treasure	2,438	48.00	117,024		.....	.....
Valley	6,808	48.00	326,808	20	78.00	1,560
Wheatland	2,715	48.00	130,320	2	78.00	156
Wibaux	1,793	50.00	89,650	.....	.....	.....
Yellowstone	14,033	60.38	847,374	915	93.06	85,153
THE STATE	248,941	$48.69	$12,122,051	5,918	$84.11	$497,782

CATTLE—1965

Tax Levies Extended Against 33⅓% of Assessed Value

	STOCK & RANGE COWS, COMING 3 YRS. OLD & OVER			DAIRY CATTLE			ALL CATTLE		
	Number	Av. Value	Value	Number	Av. Value	Value	Number	Av. Value	Value
Beaverhead	60,197	$48.00	$ 2,889,456	279	$78.00	$ 21,762	123,262	$47.22	$ 5,820,882
Big Horn	50,041	48.07	2,405,523	466	78.00	36,348	97,281	47.71	4,641,555
Blaine	33,805	48.00	1,622,672	832	78.10	64,980	59,015	47.84	2,823,162
Broadwater	15,749	48.00	755,978	248	78.00	19,344	27,348	49.53	1,354,422
Carbon	20,263	48.00	972,624	1,682	78.00	131,196	43,788	49.10	2,150,101
Carter	20,731	48.00	995,088	259	78.00	20,202	40,812	48.88	1,994,841
Cascade	26,449	48.00	1,269,552	2,110	78.00	164,580	59,205	50.24	2,974,467
Chouteau	27,004	48.00	1,296,192	362	78.00	28,236	47,229	48.57	2,293,677
Custer	28,094	48.25	1,355,695	733	78.02	57,192	56,839	47.76	2,715,103
Daniels	10,063	48.00	483,024	177	78.00	13,806	16,413	49.60	814,002
Dawson	18,444	50.00	922,200	1,187	80.00	94,960	32,846	51.21	1,682,055
Deer Lodge	4,107	56.93	233,815	162	65.46	10,605	7,383	56.97	420,585
Fallon	15,868	48.00	761,664	562	78.00	43,836	27,931	50.07	1,398,594
Fergus	49,805	48.00	2,390,640	1,025	78.00	79,950	87,778	49.93	4,382,418
Flathead	9,627	48.00	462,096	2,037	78.00	158,886	21,396	51.83	1,109,031
Gallatin	18,419	48.00	884,126	4,200	78.04	327,758	46,326	52.11	2,414,269
Garfield	23,679	48.00	1,136,592	152	80.00	12,160	48,899	47.81	2,337,864
Glacier	13,293	48.00	638,133	64	78.00	4,992	20,876	48.83	1,019,424
Golden Valley	10,948	48.00	525,504	138	78.00	10,764	22,526	46.88	1,056,024
Granite	12,802	48.00	614,496	126	78.00	9,828	26,746	51.87	1,387,374
Hill	12,474	48.00	598,752	689	78.00	53,742	21,773	49.91	1,086,684
Jefferson	12,064	48.00	579,072	429	78.00	33,462	18,575	51.18	950,655
Judith Basin	23,217	48.00	1,114,416	376	78.00	29,328	47,013	49.45	2,324,934
Lake	25,595	48.00	1,228,610	3,958	78.03	308,850	44,856	51.44	2,307,290
Lewis and Clark	19,610	48.00	941,280	554	78.00	43,212	36,407	48.87	1,779,216
Liberty	6,093	48.00	292,464	97	78.00	7,566	10,906	49.23	536,919
Lincoln	3,942	48.00	189,216	43	78.00	3,354	6,466	49.98	323,193
Madison	38,162	48.00	1,831,776	739	78.00	57,642	62,617	49.14	3,077,229
McCone	15,775	48.00	757,200	441	78.00	34,398	29,052	50.14	1,456,767
Meagher	26,654	48.00	1,279,392	173	78.00	13,494	47,010	50.19	2,359,575
Mineral	913	48.00	43,824	42	78.00	3,276	1,401	49.32	69,102
Missoula	7,460	48.00	358,080	693	78.00	54,054	13,920	50.84	707,757
Musselshell	13,897	48.08	668,210	230	78.00	17,940	30,669	47.40	1,453,689
Park	22,439	48.00	1,077,072	1,262	78.00	98,436	42,069	51.62	2,171,779
Petroleum	14,911	48.00	715,728	88	78.00	6,864	27,967	48.08	1,344,744
Phillips	40,792	55.00	2,243,560	575	90.00	51,750	71,039	57.05	4,053,011
Pondera	11,946	48.00	573,408	420	78.00	32,760	21,574	49.30	1,063,500
Powder River	28,019	48.00	1,344,912	278	78.00	21,684	55,275	48.57	2,684,874
Powell	21,207	48.78	1,034,565	324	78.00	25,272	36,942	48.87	1,805,328
Prairie	14,648	48.00	703,104	254	78.00	19,812	29,791	48.40	1,441,737
Ravalli	20,572	48.00	987,456	4,036	78.00	314,808	39,263	52.08	2,044,899
Richland	17,537	47.89	839,840	633	77.83	49,266	31,343	49.36	1,546,966
Roosevelt	15,395	48.00	738,960	541	78.00	42,198	26,092	49.64	1,295,193
Rosebud	30,696	48.00	1,473,408	292	78.00	22,776	63,617	47.72	3,036,141
Sanders	13,138	48.12	632,238	527	77.32	40,746	21,701	50.95	1,105,736
Sheridan	12,155	48.03	583,854	432	78.36	33,850	21,800	51.10	1,114,051
Silver Bow	2,380	48.02	114,280	143	78.15	11,175	3,571	49.40	176,415
Stillwater	22,607	53.00	1,198,157	935	78.40	73,301	40,925	53.51	2,189,939
Sweet Grass	21,299	48.00	1,022,352	635	78.00	49,530	41,296	48.97	2,022,111
Teton	22,325	48.00	1,071,600	1,425	78.00	111,150	41,861	49.54	2,073,623
Toole	7,327	48.00	351,696	------	----	------	14,559	48.42	705,012
Treasure	10,328	48.00	495,756	70	78.00	5,460	19,851	46.93	931,701
Valley	34,152	48.00	1,639,296	668	78.00	52,104	58,808	49.51	2,911,819
Wheatland	14,948	48.00	717,504	233	78.00	18,174	27,322	48.20	1,316,889
Wibaux	8,131	49.84	405,280	426	80.00	34,080	15,326	52.12	798,765
Yellowstone	27,313	53.39	1,458,163	3,331	78.57	261,708	79,227	53.17	4,212,524
THE STATE	1,109,509	$48.60	$53,919,551	42,793	$78.25	$3,348,607	2,115,783	$49.75	$105,269,617

CATTLE—1966

Tax Levies Extended Against 33⅓% of Assessed Value

	STOCK & RANGE COWS, COMING 3 YRS. OLD & OVER			DAIRY CATTLE			ALL CATTLE		
	Number	Av. Value	Value	Number	Av. Value	Value	Number	Av. Value	Value
Beaverhead	60,664	$51.00	$ 3,093,864	258	$78.00	$ 20,124	121,782	$50.22	$ 6,116,202
Big Horn	49,654	51.18	2,541,195	357	79.00	28,203	92,380	51.57	4,763,846
Blaine	36,082	51.00	1,840,182	677	78.00	52,806	66,543	50.38	3,352,443
Broadwater	16,556	51.00	844,308	216	78.00	16,848	26,968	53.38	1,439,604
Carbon	21,308	50.95	1,085,688	1,584	78.00	123,552	44,299	52.01	2,303,883
Carter	21,589	51.00	1,101,039	226	78.00	17,628	42,370	52.21	2,212,233
Cascade	26,087	51.00	1,330,437	2,062	78.00	160,836	59,585	53.90	3,211,599
Chouteau	29,163	51.00	1,487,313	303	78.00	23,634	50,996	51.68	2,635,257
Custer	29,274	50.42	1,476,065	659	75.81	49,959	59,512	50.71	3,018,081
Daniels	10,248	51.00	522,648	173	78.00	13,494	16,094	53.50	860,997
Dawson	19,210	51.00	979,710	1,298	78.00	101,244	34,534	53.44	1,845,588
Deer Lodge	6,327	58.44	369,770	26	85.77	2,230	8,866	60.25	534,160
Fallon	16,316	51.00	832,116	462	78.00	36,036	30,041	52.82	1,586,760
Fergus	50,513	51.00	2,576,163	895	78.00	69,810	88,396	53.12	4,695,504
Flathead	9,504	51.00	484,704	1,934	78.00	150,852	21,504	54.26	1,166,718
Gallatin	19,671	51.00	1,003,225	4,912	78.02	383,227	49,231	55.00	2,707,869
Garfield	27,917	51.00	1,423,767	177	78.00	13,806	55,959	50.55	2,828,967
Glacier	13,858	51.00	706,758	35	78.00	2,730	22,079	51.39	1,134,611
Golden Valley	11,114	51.00	566,814	113	78.00	8,814	22,674	50.16	1,127,415
Granite	12,771	51.00	651,321	126	78.00	9,828	25,482	52.25	1,331,367
Hill	14,438	51.00	736,338	552	78.00	43,056	24,023	52.87	1,270,191
Jefferson	12,304	51.00	627,504	344	78.00	26,832	18,274	54.71	999,687
Judith Basin	24,702	51.00	1,259,742	335	78.00	26,130	49,029	53.08	2,602,335
Lake	26,648	51.00	1,359,110	3,953	78.04	308,510	47,758	54.08	2,582,850
Lewis and Clark	22,597	51.00	1,152,447	699	78.00	54,522	40,344	52.23	2,106,999
Liberty	7,059	51.00	360,009	99	78.00	7,722	12,621	52.23	659,244
Lincoln	4,054	51.00	206,754	58	78.00	4,524	6,811	53.10	361,671
Madison	38,704	51.00	1,973,904	711	78.00	55,458	65,019	52.30	3,400,809
McCone	17,005	51.00	867,255	406	78.00	31,668	30,874	53.56	1,653,690
Meagher	25,986	51.00	1,325,286	167	78.00	13,026	46,600	54.33	2,531,901
Mineral	895	51.00	45,645	48	78.00	3,744	1,411	52.95	74,718
Missoula	8,379	51.00	427,329	603	78.00	47,034	14,874	53.73	799,218
Musselshell	13,077	51.00	666,959	204	77.90	15,892	30,672	50.25	1,541,399
Park	23,362	51.00	1,191,462	1,168	78.00	91,104	42,018	54.64	1,295,960
Petroleum	14,985	51.00	764,235	84	78.00	6,552	26,818	52.38	1,404,743
Phillips	40,878	55.00	2,248,290	459	90.00	41,310	74,094	56.33	4,173,809
Pondera	12,366	51.00	630,666	381	78.00	29,718	22,863	52.28	1,195,248
Powder River	28,444	51.00	1,450,644	279	78.00	21,762	58,024	51.06	2,962,974
Powell	20,252	51.00	1,032,852	255	78.00	19,890	35,795	51.44	1,841,394
Prairie	15,847	51.00	808,197	125	78.00	9,750	29,916	51.14	1,529,781
Ravalli	21,392	51.00	1,090,992	3,940	78.00	307,320	42,796	53.84	2,304,103
Richland	20,700	52.38	1,084,238	710	74.87	53,155	36,962	52.83	1,952,595
Roosevelt	15,659	51.00	798,609	497	78.00	38,766	26,268	52.90	1,389,456
Rosebud	33,852	51.00	1,726,452	237	78.00	18,486	65,087	51.24	3,334,848
Sanders	13,744	50.97	700,560	495	77.78	38,502	22,308	54.04	1,205,491
Sheridan	12,746	51.61	657,882	366	75.79	27,738	21,213	55.31	1,173,358
Silver Bow	2,369	51.00	120,825	138	78.15	10,785	3,839	52.62	202,010
Stillwater	23,772	53.02	1,260,332	882	77.75	68,575	40,161	54.13	2,173,760
Sweet Grass	22,256	51.00	1,135,056	615	78.00	47,970	40,635	52.55	2,135,313
Teton	23,907	51.00	1,219,257	1,299	78.00	101,322	43,303	52.80	2,286,561
Toole	8,916	51.00	454,716				16,322	52.04	849,417
Treasure	10,966	50.96	558,807	110	78.00	8,580	20,317	50.55	1,027,086
Valley	34,606	51.00	1,764,906	526	78.00	41,028	60,096	52.73	3,169,054
Wheatland	16,218	51.00	827,118	222	78.00	17,316	28,471	51.64	1,470,222
Wibaux	8,955	55.00	492,525	401	80.00	32,080	16,603	56.90	944,700
Yellowstone	29,119	53.94	1,570,675	3,083	85.45	263,431	79,042	55.19	4,362,333
THE STATE	1,158,985	$51.32	$59,524,665	40,944	$78.62	$3,218,919	2,180,556	$52.67	$114,842,032

SHEEP—1965

Tax Levies Extended Against 33⅓% of Assessed Value

	PUREBRED AND REGISTERED BUCKS			STOCK BUCKS		
	Number	Av. Value	Value	Number	Av. Value	Value
Beaverhead	—	$ —	$ —	1,569	$15.00	$ 23,535
Big Horn	—	—	—	268	16.68	4,470
Blaine	208	23.97	4,985	318	15.00	4,770
Broadwater	1	24.00	24	147	15.00	2,205
Carbon	30	24.00	720	523	15.00	7,845
Carter	3,055	23.67	72,330	—	—	—
Cascade	62	24.00	1,488	270	15.00	4,050
Chouteau	54	24.00	1,296	12	15.00	180
Custer	651	15.15	9,867	—	—	—
Daniels	102	24.00	2,448	—	—	—
Dawson	1	24.00	24	260	15.00	3,900
Deer Lodge	162	18.52	3,000	—	—	—
Fallon	169	24.00	4,056	—	—	—
Fergus	93	24.00	2,232	511	15.00	7,665
Flathead	3	24.00	72	69	15.00	1,035
Gallatin	439	24.00	10,540	437	15.16	6,626
Garfield	3	25.00	75	2,332	15.00	34,980
Glacier	—	—	—	257	15.00	3,855
Golden Valley	10	24.00	240	220	15.00	3,300
Granite	4	24.00	96	88	15.00	1,320
Hill	300	24.00	7,200	30	15.00	450
Jefferson	—	—	—	37	15.00	555
Judith Basin	—	—	—	294	15.58	4,581
Lake	3	25.00	75	130	15.00	1,950
Lewis and Clark	7	24.00	168	366	15.00	5,490
Liberty	—	—	—	28	15.00	420
Lincoln	5	15.00	75	37	7.51	278
Madison	984	24.00	23,616	—	—	—
McCone	61	24.00	1,464	569	15.00	8,535
Meagher	30	24.00	720	501	15.00	7,515
Mineral	—	—	—	4	15.00	60
Missoula	100	24.00	2,400	20	15.00	300
Musselshell	—	—	—	344	16.52	5,682
Park	315	24.00	7,560	11	15.00	165
Petroleum	200	24.00	4,800	—	—	—
Phillips	325	17.07	5,549	—	—	—
Pondera	23	24.00	552	161	15.00	2,415
Powder River	—	—	—	1,088	15.00	16,320
Powell	—	—	—	88	15.00	1,320
Prairie	51	24.00	1,224	207	15.00	3,105
Ravalli	2	24.00	48	178	15.00	2,670
Richland	—	—	—	144	15.25	2,196
Roosevelt	7	24.00	168	75	15.00	1,125
Rosebud	44	24.00	1,056	757	15.00	11,355
Sanders	—	—	—	33	15.00	495
Sheridan	47	15.00	705	13	18.46	240
Silver Bow	—	—	—	23	15.00	345
Stillwater	45	50.00	2,250	409	16.56	6,775
Sweet Grass	38	24.00	912	702	15.00	10,530
Teton	—	—	—	252	15.32	3,861
Toole	—	—	—	126	15.00	1,890
Treasure	—	—	—	7	16.29	114
Valley	—	—	—	398	15.00	5,970
Wheatland	120	24.00	2,880	524	15.00	7,860
Wibaux	—	—	—	154	15.00	2,310
Yellowstone	10	50.00	500	224	15.96	3,575
THE STATE	7,764	$22.85	$177,415	15,215	$15.13	$230,188

SHEEP—1966

Tax Levies Extended Against 33⅓% of Assessed Value

	PUREBRED AND REGISTERED BUCKS			STOCK BUCKS		
	Number	Av. Value	Value	Number	Av. Value	Value
Beaverhead	----	$ ----	$ ------	1,581	$15.00	$ 23,715
Big Horn	----	----	------	232	17.91	4,155
Blaine	4	24.00	96	486	15.00	7,290
Broadwater	2	24.00	48	153	15.00	2,295
Carbon	33	24.00	792	529	15.00	7,935
Carter	3,073	24.00	73,752	------	----	------
Cascade	55	24.00	1,320	172	15.00	2,580
Chouteau	11	24.00	264	30	15.00	450
Custer	506	15.16	7,671	------	----	------
Daniels	100	24.00	2,400	------	----	------
Dawson	----	----	------	289	15.00	4,335
Deer Lodge	57	29.82	1,700	------	----	------
Fallon	170	24.00	4,080	------	----	------
Fergus	73	24.00	1,752	385	15.00	5,775
Flathead	9	24.00	216	81	15.00	1,215
Gallatin	395	24.00	9,480	500	15.30	7,650
Garfield	1	24.00	24	2,312	15.00	34,680
Glacier	----	----	------	171	15.00	2,565
Golden Valley	16	24.00	384	206	15.00	3,090
Granite	----	----	------	66	15.00	990
Hill	300	24.00	7,200	15	15.00	225
Jefferson	----	----	------	30	15.00	450
Judith Basin	15	22.20	333	280	15.00	4,200
Lake	17	24.12	410	162	15.00	2,430
Lewis and Clark	8	24.00	192	210	15.00	3,150
Liberty	----	----	------	24	15.00	360
Lincoln	----	----	------	7	15.00	105
Madison	----	----	------	866	15.00	12,990
McCone	59	24.00	1,416	493	15.00	7,395
Meagher	23	24.00	552	689	15.00	10,335
Mineral	----	----	------	4	15.00	60
Missoula	64	24.00	1,536	17	15.00	255
Musselshell	35	23.74	831	397	14.98	5,946
Park	307	24.00	7,369	------	----	------
Petroleum	224	24.00	5,376	------	----	------
Phillips	380	17.18	6,527	------	----	------
Pondera	16	24.00	384	111	15.00	1,665
Powder River	----	----	------	1,078	15.00	16,170
Powell	----	----	------	66	15.00	990
Prairie	2	24.00	48	226	15.00	3,390
Ravalli	----	----	------	174	14.96	2,603
Richland	----	----	------	176	15.64	2,752
Roosevelt	13	24.00	312	34	15.00	510
Rosebud	35	24.00	840	658	15.00	9,870
Sanders	----	----	------	31	15.87	492
Sheridan	----	----	------	106	12.63	1,339
Silver Bow	----	----	------	22	15.00	330
Stillwater	85	18.53	1,575	669	14.31	9,576
Sweet Grass	58	24.00	1,392	671	15.00	10,065
Teton	14	24.00	336	226	15.00	3,390
Toole	----	----	------	121	15.15	1,833
Treasure	----	----	------	6	15.00	90
Valley	12	24.00	288	360	15.00	5,400
Wheatland	----	----	------	534	15.00	8,010
Wibaux	----	----	------	155	15.00	2,325
Yellowstone	20	24.60	492	195	15.18	2,961
THE STATE	6,192	$22.83	$141,388	16,006	$15.02	$240,382

SHEEP—1965

Taxes Levies Extended Against 33⅓% of Assessed Value

	COMING YEARLINGS			COMING 2, 3, and 4 YRS. OLD		
	Number	Av. Value	Value	Number	Av. Value	Value
Beaverhead	15,123	$7.50	$ 113,422	43,557	$7.50	$ 326,677
Big Horn	2,697	7.50	20,234	4,859	7.50	36,442
Blaine	5,915	7.50	44,370	11,623	7.50	87,175
Broadwater	1,194	7.50	8,957	2,401	7.50	18,009
Carbon	3,798	7.50	28,488	10,471	7.50	78,531
Carter	25,507	8.00	204,056	74,678	8.00	597,424
Cascade	4,067	9.00	36,603	6,940	9.00	62,460
Chouteau	1,768	7.50	13,262	595	7.50	4,466
Custer	4,027	7.52	30,292	11,267	7.47	84,239
Daniels	440	7.50	3,300	1,571	7.50	11,783
Dawson	1,538	7.00	10,766	5,821	8.00	46,568
Deer Lodge	391	9.97	3,900	1,709	8.90	15,210
Fallon	1,009	7.50	7,566	2,449	7.50	18,361
Fergus	6,005	7.50	45,034	9,478	7.50	71,090
Flathead	276	7.50	2,070	550	7.50	4,125
Gallatin	977	7.55	7,377	2,655	7.56	20,077
Garfield	13,802	7.50	103,515	57,367	7.50	430,253
Glacier	1,322	7.50	9,915	6,693	7.50	50,197
Golden Valley	2,025	7.50	15,192	4,625	7.50	34,695
Granite	101	7.52	760	1,427	7.50	10,704
Hill	1,150	7.50	8,626	551	7.50	4,135
Jefferson	155	7.50	1,163	564	7.50	4,233
Judith Basin	2,683	7.50	20,123	6,549	7.50	49,114
Lake	329	7.57	2,490	1,225	7.52	9,210
Lewis and Clark	2,624	7.50	19,681	7,341	7.50	55,060
Liberty	34	7.50	256	420	7.50	3,151
Lincoln	49	7.51	368	------	-----	------
Madison	3,544	7.50	26,587	15,449	7.50	115,881
McCone	3,374	7.50	25,305	13,435	7.50	100,761
Meagher	3,900	7.50	29,253	13,729	7.50	102,969
Mineral	9	7.50	68	148	7.05	1,044
Missoula	112	7.52	842	961	7.50	7,207
Musselshell	2,012	7.50	15,095	7,384	7.50	55,376
Park	436	7.50	3,272	5,444	7.50	40,831
Petroleum	2,285	7.50	17,138	6,649	7.50	49,870
Phillips	2,673	8.50	22,722	8,061	9.00	72,549
Pondera	1,048	7.50	7,860	4,050	7.50	30,375
Powder River	8,502	7.50	63,767	26,797	7.50	200,973
Powell	406	7.54	3,060	1,743	7.50	13,072
Prairie	1,082	7.50	8,114	5,079	7.50	38,092
Ravalli	550	7.50	4,123	3,108	7.50	23,306
Richland	796	7.13	5,673	3,001	7.31	21,933
Roosevelt	245	9.00	2,205	1,667	9.00	15,003
Rosebud	6,504	7.50	48,772	12,328	7.50	92,439
Sanders	64	7.55	483	371	4.78	1,774
Sheridan	385	7.51	2,890	1,081	6.88	7,434
Silver Bow	20	7.50	150	105	7.48	785
Stillwater	2,661	7.82	20,816	7,368	7.83	57,710
Sweet Grass	2,234	7.50	16,765	16,837	7.33	123,419
Teton	2,165	7.50	16,242	4,330	7.50	32,483
Toole	3,522	7.50	26,417	2,220	7.50	16,651
Treasure	57	7.47	426	100	7.50	750
Valley	3,107	7.50	23,307	11,079	7.50	83,099
Wheatland	4,674	8.00	37,392	10,343	8.00	82,744
Wibaux	887	7.00	6,209	2,141	7.97	17,056
Yellowstone	432	7.59	3,280	4,139	7.51	31,084
THE STATE	156,692	$7.66	$1,200,019	466,533	$7.65	$3,570,059

SHEEP—1966

Tax Levies Extended Against 33⅓% of Assessed Value

	COMING YEARLINGS			COMING 2, 3, and 4 YRS. OLD		
	Number	Av. Value	Value	Number	Av. Value	Value
Beaverhead	11,713	$7.50	$ 87,851	46,021	$7.50	$ 345,162
Big Horn	6,452	7.50	48,389	3,347	7.14	23,899
Blaine	1,356	7.50	10,173	12,611	7.50	94,588
Broadwater	151	7.50	1,134	2,419	7.50	18,145
Carbon	5,333	7.50	40,013	10,607	7.50	79,565
Carter	23,622	8.00	188,976	60,766	8.00	486,128
Cascade	3,914	9.00	35,226	7,529	9.00	67,761
Chouteau	1,582	7.50	11,866	681	7.50	5,109
Custer	1,773	7.50	13,300	8,354	7.50	62,652
Daniels	753	7.50	5,650	1,602	7.50	12,018
Dawson	827	7.00	5,789	4,478	8.00	35,824
Deer Lodge	132	15.00	1,980	1,770	9.69	17,150
Fallon	232	7.50	1,740	3,036	7.50	22,767
Fergus	4,887	7.50	36,651	8,619	7.50	64,647
Flathead	198	7.50	1,485	487	7.50	3,652
Gallatin	775	7.57	5,868	2,056	7.60	15,617
Garfield	15,685	7.50	117,639	51,162	7.50	383,716
Glacier	1,172	7.50	8,791	3,448	7.50	25,860
Golden Valley	2,397	7.50	17,985	4,336	7.50	32,532
Granite	129	7.51	969	508	7.50	3,812
Hill	308	7.50	2,311	501	7.50	3,759
Jefferson	168	7.50	1,260	608	7.50	4,560
Judith Basin	2,334	7.50	17,504	6,012	7.50	45,087
Lake	476	7.58	3,610	1,020	7.53	7,680
Lewis and Clark	2,181	7.50	16,360	9,088	7.50	68,162
Liberty	107	7.50	803	285	7.50	2,138
Lincoln	14	7.50	105	74	7.51	556
Madison	4,034	7.50	30,265	13,728	7.50	102,973
McCone	2,368	7.50	17,760	12,544	7.50	94,080
Meagher	4,929	7.50	36,970	9,212	7.50	69,091
Mineral	.....	.....	.....	139	7.24	1,006
Missoula	58	7.50	435	735	7.50	5,516
Musselshell	1,355	7.50	10,163	5,481	7.50	41,096
Park	573	7.52	4,307	5,601	7.50	42,018
Petroleum	1,747	7.50	13,104	5,812	7.50	53,592
Phillips	2,089	9.50	19,848	7,223	10.00	72,230
Pondera	848	7.50	6,360	3,272	7.50	24,540
Powder River	4,472	7.55	33,776	25,461	7.50	190,953
Powell	190	7.50	1,425	1,130	7.50	8,475
Prairie	847	7.50	6,354	5,284	7.50	39,630
Ravalli	758	7.58	5,683	3,084	7.50	23,119
Richland	3,465	7.50	25,987	3,018	7.50	22,637
Roosevelt	126	9.00	1,134	534	9.00	4,806
Rosebud	8,525	7.50	63,927	13,614	7.50	102,086
Sanders	125	7.51	939	345	7.50	2,588
Sheridan	162	7.50	1,215	1,121	7.50	8,410
Silver Bow	60	7.50	450	30	7.50	225
Stillwater	2,787	7.36	20,513	6,259	7.37	46,106
Sweet Grass	2,141	7.50	16,068	13,647	7.50	102,366
Teton	1,161	7.50	8,711	4,416	7.50	33,125
Toole	3,275	7.50	24,564	1,617	7.50	12,129
Treasure	.....	.....	.....	226	7.41	1,674
Valley	1,929	7.50	14,472	9,354	7.50	70,160
Wheatland	3,159	8.00	25,272	10,014	8.00	80,112
Wibaux	647	7.00	4,530	2,287	8.00	18,296
Yellowstone	2,270	7.50	17,027	2,672	7.53	20,125
THE STATE	142,771	$7.67	$1,094,687	419,285	$7.67	$3,215,710

SHEEP—1965

Tax Levies Extended Against 33⅓% of Assessed Value

	COMING 5 YRS. OLD AND OVER			ALL SHEEP		
	Number	Av. Value	Value	Number	Av. Value	Value
Beaverhead	30,706	$4.50	$ 138,182	90,955	$6.62	$ 601,816
Big Horn	8,021	4.51	36,188	15,845	6.14	97,334
Blaine	12,188	4.50	54,844	30,252	6.48	196,144
Broadwater	2,898	4.50	13,044	6,641	6.36	42,239
Carbon	16,684	4.50	75,084	31,506	6.05	190,668
Carter	34,145	4.00	136,580	137,385	7.35	1,010,390
Cascade	4,580	3.00	13,740	15,919	7.43	118,341
Chouteau	1,342	4.50	6,040	3,771	6.69	25,244
Custer	6,643	4.53	30,156	22,588	6.84	154,554
Daniels	2,729	4.50	12,281	4,842	6.16	29,812
Dawson	5,140	5.00	25,700	12,760	7.39	86,958
Deer Lodge	-----	-----	------	2,262	9.77	22,110
Fallon	1,963	4.50	8,834	5,590	6.94	38,817
Fergus	12,235	4.50	55,062	28,322	6.39	181,083
Flathead	1,308	4.50	5,890	2,206	5.98	13,192
Gallatin	7,199	4.51	32,491	11,707	6.59	77,111
Garfield	29,986	4.50	134,936	103,490	6.80	703,759
Glacier	6,891	4.52	31,161	15,163	6.27	95,128
Golden Valley	4,325	4.50	19,470	11,205	6.51	72,897
Granite	1,137	4.50	5,118	2,757	6.53	17,998
Hill	471	4.50	2,121	2,502	9.01	22,532
Jefferson	647	4.50	2,912	1,403	6.32	8,863
Judith Basin	9,132	4.50	41,092	18,658	6.16	114,910
Lake	4,169	4.51	18,810	5,856	5.56	32,535
Lewis and Clark	6,605	4.50	29,722	16,943	6.50	110,121
Liberty	730	4.50	3,285	1,212	5.87	7,112
Lincoln	85	4.53	385	176	6.28	1,106
Madison	13,482	4.50	60,677	33,459	6.78	226,761
McCone	8,122	4.50	36,549	25,561	6.75	172,614
Meagher	9,710	4.50	43,697	27,870	6.61	184,154
Mineral	37	4.50	166	198	6.76	1,338
Missoula	386	4.50	1,738	1,579	7.91	12,487
Musselshell	7,066	4.51	31,872	16,806	6.43	108,025
Park	8,731	4.50	39,290	14,937	6.10	91,118
Petroleum	3,410	4.50	15,347	12,544	6.95	87,155
Phillips	5,543	5.00	27,715	16,602	7.74	128,535
Pondera	4,809	4.50	21,630	10,091	6.23	62,832
Powder River	12,394	4.50	55,773	48,781	6.90	336,833
Powell	1,157	4.50	5,207	3,394	6.68	22,659
Prairie	3,072	4.50	13,823	9,491	6.78	64,358
Ravalli	2,843	4.51	12,811	6,681	6.43	42,958
Richland	4,281	6.02	25,764	8,222	6.76	55,566
Roosevelt	3,123	4.50	14,055	5,117	6.36	32,556
Rosebud	10,157	4.50	45,698	29,790	6.69	199,320
Sanders	838	4.50	3,772	1,306	4.99	6,524
Sheridan	1,876	3.64	6,822	3,402	7.53	18,091
Silver Bow	740	4.50	3,325	888	5.19	4,605
Stillwater	8,373	4.59	38,459	18,856	6.68	126,010
Sweet Grass	16,671	4.50	75,032	36,482	6.21	226,658
Teton	6,643	4.50	29,901	13,390	6.16	82,487
Toole	2,245	4.50	10,104	8,113	6.79	55,062
Treasure	385	4.50	1,731	549	5.50	3,021
Valley	6,071	4.50	27,324	20,655	6.76	139,700
Wheatland	15,246	5.00	76,230	30,907	6.70	207,106
Wibaux	2,511	5.00	12,555	5,693	6.70	38,130
Yellowstone	7,539	4.52	34,039	12,344	5.87	72,478
THE STATE	379,420	$4.49	$1,704,234	1,025,624	$6.71	$6,881,915

SHEEP—1966

Tax Levies Extended Against 33⅓% of Assessed Value

	COMING 5 YRS. OLD AND OVER			ALL SHEEP		
	Number	Av. Value	Value	Number	Av. Value	Value
Beaverhead	26,444	$4.50	$ 119,008	85,759	$6.71	$ 575,736
Big Horn	6,276	4.93	30,935	16,307	6.58	107,378
Blaine	10,886	4.50	48,997	25,343	6.36	161,144
Broadwater	3,071	4.50	13,823	5,796	6.12	35,445
Carbon	13,029	4.50	58,648	29,531	6.33	186,953
Carter	34,683	4.00	138,732	122,144	7.27	887,588
Cascade	4,523	3.00	13,569	16,193	7.44	120,456
Chouteau	1,039	4.50	4,677	3,343	6.69	22,366
Custer	5,820	4.58	26,672	16,453	6.70	110,295
Daniels	2,304	4.50	10,371	4,759	6.40	30,439
Dawson	5,899	5.00	29,495	11,493	6.56	75,443
Deer Lodge				1,959	10.63	20,830
Fallon	1,741	4.50	7,833	5,179	7.03	36,420
Fergus	9,128	4.50	41,081	23,092	6.49	149,906
Flathead	2,110	4.50	9,495	2,885	5.57	16,063
Gallatin	5,563	4.56	25,348	9,289	6.89	63,963
Garfield	29,727	4.50	133,771	98,887	6.77	669,830
Glacier	6,674	4.50	30,035	11,465	5.87	67,251
Golden Valley	3,722	4.51	16,776	10,677	6.62	70,767
Granite	1,582	4.50	7,119	2,285	5.64	12,890
Hill	452	4.50	2,035	1,576	9.85	15,530
Jefferson	533	4.50	2,399	1,339	6.47	8,669
Judith Basin	6,915	4.50	31,116	15,556	6.32	98,240
Lake	3,946	4.51	17,785	5,621	5.68	31,915
Lewis and Clark	3,164	4.50	14,238	14,651	6.97	102,102
Liberty	1,195	4.50	5,379	1,611	5.39	8,680
Lincoln	114	4.50	513	209	6.12	1,279
Madison	10,468	4.50	47,123	29,096	6.65	193,351
McCone	8,370	4.50	37,665	23,834	6.64	158,316
Meagher	9,050	4.50	40,727	23,903	6.60	157,675
Mineral	28	7.98	223	171	7.54	1,289
Missoula	407	4.51	1,834	1,281	7.48	9,576
Musselshell	6,231	4.54	28,270	13,499	6.39	86,306
Park	7,014	4.50	31,575	13,495	6.32	85,269
Petroleum	4,307	4.50	19,382	12,090	6.74	81,454
Phillips	6,268	5.00	31,340	15,960	8.14	129,945
Pondera	3,724	4.50	16,755	7,971	6.24	49,704
Powder River	13,503	4.50	60,756	44,514	6.78	301,655
Powell	1,162	4.50	5,229	2,548	6.33	16,119
Prairie	2,723	4.50	12,254	9,082	6.79	61,676
Ravalli	3,273	4.50	14,727	7,289	6.33	46,132
Richland	6,346	4.57	29,008	13,005	6.18	80,384
Roosevelt	1,309	4.50	5,891	2,016	6.28	12,653
Rosebud	8,715	4.50	39,208	31,547	6.84	215,931
Sanders	740	4.50	3,331	1,241	5.92	7,350
Sheridan	2,187	4.53	9,908	3,576	5.84	20,872
Silver Bow	718	4.50	3,230	830	5.10	4,235
Stillwater	8,594	4.33	37,206	18,394	6.25	114,976
Sweet Grass	16,469	4.50	74,127	32,986	6.18	204,018
Teton	6,054	4.50	27,251	11,871	6.13	72,813
Toole	2,530	4.50	11,387	7,543	6.62	49,913
Treasure	111	4.49	498	343	6.59	2,262
Valley	5,753	4.50	25,892	17,408	6.68	116,212
Wheatland	12,162	5.00	60,810	25,869	6.73	174,204
Wibaux	1,654	5.36	8,859	4,743	7.17	34,010
Yellowstone	5,485	4.75	26,062	10,642	6.26	66,667
THE STATE	345,895	$4.48	$1,550,378	930,149	$6.71	$6,242,545

SWINE, OTHER LIVESTOCK AND TOTAL OF ALL LIVESTOCK—1965

Tax Levies Extended Against 33⅓% of Assessed Value

	Swine Value	Poultry Bees, Etc.	ALL LIVESTOCK Total Value
Beaverhead	$ 6,552	$ 13,392	$ 6,619,732
Big Horn	25,506	33,541	4,947,766
Blaine	22,025	22,405	3,140,116
Broadwater	17,504	15,655	1,482,990
Carbon	23,527	20,680	2,480,706
Carter	6,278	4,934	3,118,923
Cascade	18,576	17,460	3,260,844
Chouteau	35,160	8,834	2,464,285
Custer	1,155	6,349	2,980,331
Daniels	14,710	6,118	895,152
Dawson	7,125	5,466	1,866,654
Deer Lodge	1,035	———	463,530
Fallon	5,487	3,600	1,495,998
Fergus	51,048	17,961	4,779,300
Flathead	66,618	17,490	1,354,495
Gallatin	18,240	33,700	2,717,130
Garfield	2,250	2,384	3,156,657
Glacier	8,560	3,350	1,187,422
Golden Valley	3,729	4,899	1,165,779
Granite	1,000	2,901	1,468,883
Hill	18,970	9,788	1,180,964
Jefferson	3,574	6,140	1,029,607
Judith Basin	17,769	11,697	2,517,335
Lake	9,180	27,080	2,515,300
Lewis and Clark	11,192	15,144	2,054,633
Liberty	5,420	3,945	567,916
Lincoln	1,418	1,607	366,804
Madison	9,000	23,118	3,457,488
McCone	14,940	2,400	1,725,201
Meagher	1,398	6,227	2,642,374
Mineral	92	885	83,507
Missoula	3,225	17,685	844,414
Musselshell	4,940	5,795	1,634,954
Park	1,096	15,397	2,409,530
Petroleum	2,200	2,754	1,491,383
Phillips	31,631	16,634	4,337,811
Pondera	20,142	8,643	1,197,117
Powder River	7,313	———	3,145,600
Powell	2,692	4,500	1,907,359
Prairie	20,467	2,924	1,583,066
Ravalli	16,839	61,994	2,310,630
Richland	9,703	13,825	1,678,691
Roosevelt	15,765	5,768	1,412,222
Rosebud	1,983	10,587	3,347,661
Sanders	3,964	12,018	1,228,232
Sheridan	19,765	4,492	1,188,259
Silver Bow	900	100	193,780
Stillwater	39,223	8,666	2,448,388
Sweet Grass	10,697	14,422	2,356,178
Teton	16,723	26,897	2,279,230
Toole	12,770	5,111	800,395
Treasure	702	4,716	956,820
Valley	32,371	14,286	3,208,216
Wheatland	14,175	21,087	1,602,007
Wibaux	2,675	940	876,700
Yellowstone	31,454	34,976	4,544,077
THE STATE	$752,453	$663,367	$118,170,542

SWINE, OTHER LIVESTOCK AND TOTAL OF ALL LIVESTOCK—1966

Tax Levies Extended Against 33⅓% of Assessed Value

	Swine Value	Poultry Bees, Etc.	ALL LIVESTOCK Total Value
Beaverhead	$ 7,782	$ 10,449	$ 6,917,659
Big Horn	37,755	21,006	5,079,765
Blaine	25,090	20,036	3,642,293
Broadwater	24,498	12,595	1,568,112
Carbon	30,819	17,728	2,645,343
Carter	4,747	4,413	3,212,931
Cascade	13,182	16,235	3,490,892
Chouteau	33,340	8,052	2,797,625
Custer	3,540	7,420	3,247,831
Daniels	12,780	2,833	937,349
Dawson	13,152	4,930	2,032,203
Deer Lodge	230	.....	571,630
Fallon	9,006	3,486	1,685,472
Fergus	85,972	18,834	5,097,246
Flathead	97,979	22,230	1,447,530
Gallatin	18,702	45,433	3,017,872
Garfield	4,209	2,781	3,622,187
Glacier	12,150	7,706	1,287,718
Golden Valley	9,207	5,606	1,240,985
Granite	820	2,907	1,400,094
Hill	15,165	9,832	1,353,468
Jefferson	3,946	5,549	1,079,321
Judith Basin	18,547	11,405	2,779,437
Lake	10,180	29,945	2,804,110
Lewis and Clark	9,144	15,471	2,375,916
Liberty	6,550	3,901	692,295
Lincoln	1,645	1,577	415,552
Madison	10,230	21,742	3,749,132
McCone	18,777	2,250	1,913,373
Meagher	3,015	6,288	2,787,829
Mineral	250	1,397	89,924
Missoula	1,796	17,478	935,498
Musselshell	10,475	5,769	1,704,739
Park	4,485	17,776	2,536,840
Petroleum	3,340	3,630	1,545,327
Phillips	39,472	16,228	4,467,044
Pondera	28,113	6,351	1,323,306
Powder River	.....	7,506	3,386,345
Powell	1,809	4,170	1,924,422
Prairie	30,057	2,929	1,677,633
Ravalli	17,673	63,036	2,589,254
Richland	12,520	10,062	2,121,066
Roosevelt	28,335	6,483	1,505,687
Rosebud	1,521	10,875	3,656,685
Sanders	3,786	11,649	1,314,571
Sheridan	20,010	4,785	1,253,915
Silver Bow	900	100	218,675
Stillwater	60,532	6,855	2,444,668
Sweet Grass	13,644	16,335	2,451,540
Teton	15,565	20,729	2,475,558
Toole	7,735	5,093	937,898
Treasure	366	4,860	1,050,894
Valley	38,985	14,525	3,446,866
Wheatland	17,262	23,127	1,726,965
Wibaux	5,390	215	1,022,390
Yellowstone	22,078	43,094	4,698,672
THE STATE	$928,258	$667,697	$127,399,552

PERSONAL PROPERTY OTHER THAN LIVESTOCK—1965

	Tax Levies Extended Against 20% and 33⅓% of Assessed Value All Motor Vehicles			Tax Levies Extended Against 30% of Assessed Value	
	Number	Av. Value	Value	Mining Machinery	Manufacturing Machinery
Beaverhead	5,275	$ 705.34	$ 3,720,675	$ 133,230	$ 219,773
Big Horn	6,105	689.86	4,211,627	------	26,858
Blaine	3,957	628.01	2,485,068	------	239,530
Broadwater	2,202	732.83	1,613,690	31,500	66,126
Carbon	5,449	509.58	2,776,729	45,129	40,148
Carter	1,570	765.71	1,202,177	4,570	------
Cascade	39,219	690.54	27,082,110	9,015	10,058,703
Chouteau	6,480	606.49	3,930,072	------	9,300
Custer	7,325	------	4,851,275	------	35,100
Daniels	3,040	616.45	1,872,729	1,300	------
Dawson	7,458	636.45	4,746,637	24,373	590,245
Deer Lodge	7,062	548.54	3,873,835	5,000	6,921,790
Fallon	3,181	710.90	2,261,402	------	1,983,670
Fergus	9,367	592.11	5,546,348	33,450	205,785
Flathead	23,168	540.56	12,523,778	------	12,174,699
Gallatin	16,657	599.53	9,986,440	737,195	37,980
Garfield	1,409	785.50	1,106,770	------	------
Glacier	6,117	558.60	3,416,958	------	161,877
Golden Valley	925	671.99	621,595	------	------
Granite	2,146	754.00	1,618,105	143,383	221,803
Hill	9,850	560.56	5,521,515	------	98,962
Jefferson	2,729	679.39	1,854,077	91,750	22,070
Judith Basin	2,761	655.39	1,809,523	35,130	------
Lake	8,594	593.63	5,101,675	------	500,175
Lewis and Clark	18,879	520.95	9,835,090	10,650	1,207,925
Liberty	2,389	681.51	1,628,130	------	17,785
Lincoln	9,160	503.96	4,616,298	212,770	1,318,442
Madison	3,577	494.50	1,768,850	19,437	2,300
McCone	2,773	622.94	1,727,440	------	------
Meagher	1,730	734.02	1,269,865	10,905	110,083
Mineral	1,485	1,035.60	1,537,865	38,180	240,112
Missoula	28,581	625.61	17,880,610	------	5,275,474
Musselshell	2,904	649.54	1,886,286	34,775	15,060
Park	8,320	548.28	4,561,756	3,026	213,568
Petroleum	688	854.90	588,174	------	------
Phillips	3,815	675.86	2,578,439	30,400	197,631
Pondera	5,751	633.71	3,644,492	------	77,785
Powder River	1,856	851.08	1,579,603	69,928	------
Powell	4,786	640.93	3,067,510	273,285	87,910
Prairie	1,540	690.35	1,063,152	------	------
Ravalli	9,910	457.08	4,529,646	57,832	285,020
Richland	6,633	599.52	3,976,621	453,968	------
Roosevelt	7,010	687.85	4,821,833	------	289,060
Rosebud	3,321	621.70	2,064,687	206,480	12,790
Sanders	4,493	628.57	2,824,173	14,010	3,501,570
Sheridan	4,958	607.50	3,011,970	------	26,503
Silver Bow	21,217	552.14	11,714,730	16,045,540	4,271,410
Stillwater	3,535	567.67	2,006,707	11,434	25,250
Sweet Grass	2,362	584.88	1,381,504	------	13,375
Teton	5,901	526.88	3,109,165	------	35,275
Toole	4,723	------	2,762,645	------	348,392
Treasure	915	799.19	731,260	------	------
Valley	11,357	509.38	5,785,063	------	88,528
Wheatland	1,947	611.06	1,189,745	------	14,253
Wibaux	1,311	816.15	1,069,977	------	250
Yellowstone	46,662	649.93	30,327,155	------	4,154,182
PUBLIC UTILITIES	2,402	1,017.19	2,443,286	2,738,472	14,580,292
THE STATE	418,937	$ 611.28	$256,718,537	$21,526,117	$70,024,819

PERSONAL PROPERTY OTHER THAN LIVESTOCK—1966

	Tax Levies Extended Against 20% and 33⅓% of Assessed Value All Motor Vehicles			Tax Levies Extended Against 30% of Assessed Value	
	Number	Av. Value	Value	Mining Machinery	Manufacturing Machinery
Beaverhead	5,784	$595.02	$ 3,441,573	$ 143,140	$ 182,670
Big Horn	5,971	625.37	3,734,084	.....	80,632
Blaine	4,087	567.70	2,320,179	.....	222,035
Broadwater	2,310	682.45	1,576,450	16,200	92,901
Carbon	5,736	513.87	2,947,567	44,177	52,280
Carter	1,582	637.98	1,009,291	.....	2,005
Cascade	45,330	642.44	29,122,020	8,750	10,426,145
Chouteau	7,009	591.22	4,143,891	.....	10,300
Custer	7,156	622.06	4,457,042	.....	39,100
Daniels	3,168	592.79	1,877,944	12,300	.....
Dawson	7,475	624.84	4,670,684	13,655	570,080
Deer Lodge	7,217	540.73	3,902,420	5,285	6,622,980
Fallon	3,286	620.75	2,039,786	.....	1,973,871
Fergus	9,775	563.15	5,504,808	43,450	194,380
Flathead	23,942	508.30	12,169,719	12,720,451	.....
Gallatin	18,503	569.75	10,542,113	50,900	675,405
Garfield	1,559	773.43	1,205,782	.....	.....
Glacier	6,217	633.95	3,941,260	.....	934
Golden Valley	879	571.80	502,615	.....	.....
Granite	2,447	737.94	1,805,729	235,312	32,213
Hill	10,317	530.02	5,468,202	.....	125,408
Jefferson	2,686	644.16	1,730,201	116,609	2,301,802
Judith Basin	2,922	610.27	1,783,214	19,980	.....
Lake	9,224	560.72	5,172,115	.....	481,040
Lewis and Clark	19,152	581.15	11,130,266	3,640	1,210,175
Liberty	2,542	700.25	1,780,034	.....	7,800
Lincoln	10,009	557.36	5,578,621	212,516	1,791,821
Madison	3,723	444.78	1,655,930	20,262	2,300
McCone	2,703	587.76	1,588,710	.....	.....
Meagher	1,838	613.74	1,128,053	36,135	105,132
Mineral	1,949	777.14	1,514,641	37,010	170,309
Missoula	31,646	636.11	20,130,366	.....	5,643,638
Musselshell	2,818	639.02	1,800,770	30,925	30,638
Park	8,327	540.10	4,497,395	2,500	194,806
Petroleum	702	728.34	511,292	.....	.....
Phillips	3,834	573.56	2,199,013	11,500	49,552
Pondera	6,904	642.72	4,437,350	.....	151,850
Powder River	1,889	706.74	1,335,031	31,108	.....
Powell	4,614	619.89	2,860,180	262,810	97,462
Prairie	1,561	626.80	978,440	.....	
Ravalli	10,582	473.99	5,015,810	52,636	284,055
Richland	7,018	571.11	4,008,049	.....	523,090
Roosevelt	7,075	688.39	4,870,395	.....	504,453
Rosebud	3,395	599.91	2,036,706	191,770	175,250
Sanders	4,557	609.72	2,778,511	1,650	3,405,093
Sheridan	5,033	632.27	3,182,218	.....	33,582
Silver Bow	23,047	554.97	12,789,370	16,693,850	1,474,605
Stillwater	3,882	521.62	2,024,937	.....	38,865
Sweet Grass	2,390	582.45	1,392,046	.....	14,310
Teton	6,231	529.34	3,298,311	.....	23,516
Toole	5,267	615.64	3,242,606	.....	390,452
Treasure	855	697.12	596,035	.....	
Valley	10,016	653.59	6,546,356	.....	94,762
Wheatland	1,993	562.74	1,121,543	.....	13,477
Wibaux	1,269	592.78	752,242	.....	250
Yellowstone	50,956	627.51	31,975,151		4,262,315
PUBLIC UTILITIES	2,484	1,010.28	2,509,537	2,766,129	14,094,826
THE STATE	444,843	$598.71	$266,334,604	$33,784,650	$58,874,565

PERSONAL PROPERTY OTHER THAN LIVESTOCK—1965

	Tax Levies Extended Against 30% of Assessed Value Bank Surpluses 7%			Tax Levies Extended Against 20% of Assessed Value		
	Drilling Rigs Oil Equip. Etc.	Bank Stock & Moneyed Capital	Bank Surplus	H. H. Furn. Incl. Jewelry Wash. Mach. Refrig. Etc.	Farm Machinery and Equipment	Machry. Other Than Farm, Mng., or Mfg.
Beaverhead	$ ------	$ 204,815	$ 354,014	$ 1,281,380	$ 1,729,875	$ 468,625
Big Horn	183,836	488,379	250,000	825,696	2,705,810	2,342,200
Blaine	221,235	370,890	200,000	774,130	1,928,555	114,400
Broadwater	------	109,399	75,000	411,750	1,115,150	181,455
Carbon	273,882	509,491	420,000	986,190	1,608,824	65,122
Carter	------	107,646	95,000	308,470	779,444	37,738
Cascade	------	3,529,941	4,325,000	7,807,940	2,806,085	1,502,695
Chouteau	1,900	495,064	350,000	1,051,115	7,934,475	121,278
Custer	------	724,521	550,000	1,941,436	568,205	347,304
Daniels	75,350	130,536	125,000	539,687	2,352,188	117,021
Dawson	------	372,441	475,000	1,395,584	1,999,347	394,317
Deer Lodge	------	449,738	300,000	1,072,950	80,850	72,950
Fallon	80,800	239,243	225,000	346,510	972,960	556,510
Fergus	20,925	1,318,989	625,000	2,211,040	3,552,125	1,423,483
Flathead	------	1,144,030	------	3,766,895	1,156,627	4,405,948
Gallatin	------	1,387,365	1,030,000	2,129,410	1,969,510	799,520
Garfield	72,274	73,879	50,000	325,110	789,215	86,380
Glacier	2,240,362	290,993	442,500	605,220	1,023,930	708,467
Golden Valley	37,340	------	------	180,100	403,615	50,035
Granite	------	92,278	100,000	294,997	424,545	338,411
Hill	------	1,181,835	825,000	2,032,434	4,519,959	309,603
Jefferson	------	57,704	25,000	320,530	368,170	780,221
Judith Basin	4,580	133,999	------	478,345	2,302,870	64,985
Lake	------	621,175	340,000	1,051,110	1,036,425	92,360
Lewis and Clark	------	1,259,814	2,450,000	3,243,050	522,595	1,019,740
Liberty	183,630	179,939	100,000	492,570	2,965,600	106,570
Lincoln	------	380,755	275,000	891,717	149,106	1,895,667
Madison	------	203,483	75,000	632,750	1,021,841	90,400
McCone	436,260	139,710	150,000	246,980	1,794,010	37,975
Meagher	------	61,030	100,000	271,160	422,995	198,188
Mineral	------	54,808	50,000	203,255	62,710	421,056
Missoula	------	707,802	1,710,000	5,081,725	503,925	1,351,689
Musselshell	1,018,176	27,058	100,000	558,457	518,947	363,820
Park	------	510,073	400,453	1,442,120	914,516	287,871
Petroleum	250,256	------	------	157,791	399,106	1,550
Phillips	13,607	463,721	150,000	842,230	2,390,525	111,225
Pondera	544,820	613,100	350,000	1,242,485	4,282,155	1,031,675
Powder River	40,000	135,120	100,000	363,470	1,058,090	66,350
Powell	------	381,682	350,000	484,085	495,015	200,330
Prairie	102,080	151,153	120,000	370,545	1,070,190	108,840
Ravalli	------	327,634	325,000	1,230,035	1,073,995	405,480
Richland	------	903,570	350,000	863,686	2,191,715	281,600
Roosevelt	752,660	735,329	575,000	1,164,884	2,901,659	80,185
Rosebud	571,750	131,890	150,000	903,255	995,000	148,425
Sanders	------	323,330	250,000	791,355	448,575	1,894,460
Sheridan	542,825	249,974	300,000	863,285	3,305,946	98,862
Silver Bow	------	2,557,675	2,146,300	2,311,725	19,155	3,042,095
Stillwater	40,000	418,393	315,000	864,510	1,753,590	85,909
Sweet Grass	------	327,837	100,000	558,602	945,204	146,875
Teton	233,248	442,876	220,000	969,395	3,414,440	556,304
Toole	798,729	900,738	400,000	861,515	3,433,806	710,022
Treasure	------	120,250	100,000	182,850	342,190	47,990
Valley	------	655,007	790,000	1,914,895	4,962,760	574,070
Wheatland	4,432	268,383	100,000	295,245	425,145	245,995
Wibaux	------	159,922	100,000	195,175	833,715	178,828
Yellowstone	------	4,781,571	4,725,000	10,279,800	2,908,005	2,920,687
PUBLIC UTILITIES	------	------	------	------	------	21,821,791
THE STATE	$8,744,957	$32,607,978	$28,608,267	$72,912,631	$92,654,985	$55,913,552

PERSONAL PROPERTY OTHER THAN LIVESTOCK—1966

	Tax Levies Extended Against 30% of Assessed Value			Tax Levies Extended Aganist 20% of Assessed Value		
	Drilling Rigs Oil Equip. Etc.	Bank Stock & Moneyed Capital	Bank Surplus	H. H. Furn. Incl. Jewelry Wash. Mach. Refrig. Etc.	Farm Machinery and Equipment	Machry. Other Than Farm, Mug., or Mfg.
Beaverhead	$	$ 389,918	$ 425,000	$ 1,260,175	$ 1,879,320	$ 347,425
Big Horn	14,005	536,556	275,000	813,430	2,398,996	726,245
Blaine	150,720	435,050	320,000	765,290	1,899,140	130,580
Broadwater	.....	99,028	75,000	423,550	1,095,795	208,520
Carbon	213,897	563,039	420,000	983,986	1,516,361	71,790
Carter	1,705	98,380	95,000	280,485	816,228	86,384
Cascade	.....	3,904,709	4,740,298	7,894,190	2,908,875	1,769,699
Chouteau	1,900	581,933	350,000	1,127,763	8,523,624	129,080
Custer	.....	766,850	625,000	2,068,352	567,270	300,318
Daniels	111,260	129,984	125,000	548,182	2,373,559	122,099
Dawson	.....	233,934	392,329	1,355,191	2,473,131	384,440
Deer Lodge	.....	430,940	300,000	1,136,720	104,700	91,975
Fallon	366,900	206,715	275,000	356,365	968,930	823,605
Fergus	13,715	1,271,538	760,000	2,210,465	4,467,974	484,490
Flathead	.....	1,221,036	1,625,000	3,730,185	1,146,155	5,789,867
Gallatin	.....	1,220,965	1,255,000	2,143,860	2,040,485	698,925
Garfield	34,505	76,113	75,000	352,145	711,105	173,375
Glacier	1,670,339	333,979	465,000	618,420	1,059,760	898,355
Golden Valley	.....	.....	.....	178,120	422,895	59,745
Granite	.....	117,934	100,000	295,098	430,836	279,328
Hill	.....	1,363,294	825,000	2,043,125	4,427,543	471,459
Jefferson	.....	66,304	50,000	346,245	339,310	468,715
Judith Basin	4,200	148,313	125,000	452,360	2,338,660	96,390
Lake	.....	616,085	450,000	1,078,965	1,240,735	91,885
Lewis and Clark	.....	1,356,980	2,450,000	3,201,670	567,915	618,555
Liberty	216,782	185,848	100,000	504,640	2,432,290	56,900
Lincoln	.....	326,305	350,000	975,922	189,810	1,712,545
Madison	.....	227,300	195,071	633,767	1,152,689	147,173
McCone	296,490	160,510	150,000	252,910	1,954,490	86,055
Meagher	.....	42,177	100,000	270,690	396,745	166,600
Mineral	.....	133,241	60,000	202,805	74,725	640,337
Missoula	.....	678,858	2,010,000	5,286,510	407,625	991,444
Musselshell	921,071	25,609	100,000	519,196	535,673	481,170
Park	.....	298,199	600,433	1,462,240	936,580	207,266
Petroleum	274,738		.....	163,382	414,630	1,300
Phillips	21,100	500,765	150,000	846,755	2,208,071	145,480
Pondera	696,740	758,790	493,300	1,297,760	3,618,240	1,744,925
Powder River	50,000	213,346	150,000	359,045	1,030,175	143,575
Powell		375,890	350,000	490,085	516,500	166,429
Prairie	111,720	166,000	120,000	366,935	1,068,390	103,325
Ravalli		311,283	325,000	1,267,705	1,089,670	462,400
Richland	175,628	725,102	350,000	862,760	2,229,810	282,319
Roosevelt	519,866	633,618	670,000	1,197,833	2,999,485	93,813
Rosebud	497,285	141,470	150,000	853,820	1,060,450	128,375
Sanders		374,300	250,000	734,985	490,960	2,162,279
Sheridan	507,662	447,910	400,000	851,660	3,518,431	69,800
Silver Bow		2,480,970	2,345,410	2,200,875	18,425	3,517,995
Stillwater		440,043	239,000	892,977	2,166,025	63,194
Sweet Grass		370,534	100,000	557,294	935,041	149,575
Teton	237,450	413,924	220,000	965,057	3,614,349	677,535
Toole	1,032,596	891,707	500,000	803,533	3,789,062	732,718
Treasure	.....	119,020	100,000	177,850	338,110	57,828
Valley	.....	772,720	790,000	1,951,210	3,898,815	763,820
Wheatland	3,208	294,046	100,000	282,340	468,470	15,130
Wibaux	.....	155,285	100,000	190,385	846,530	162,245
Yellowstone	.....	5,365,993	5,167,084	10,655,400	3,004,010	3,344,485
PUBLIC UTILITIES	.....	.....	.....	.....		22,989,577
THE STATE	$8,145,482	$34,200,340	$33,332,925	$73,742,663	$94,123,578	$57,790,861

PERSONAL PROPERTY OTHER THAN LIVESTOCK—1965

	Tax Levies Aganist 20% of Assessed Value	Tax Levies Extended Aganist 33⅓% of Assessed Value		Tax Levies Extended Against 7% of Assessed Value		
	Airplanes	Goods Wares Mdse.	Furn. & Fixt. of Stores, Offices, Banks, Hotels, Prof. Libraries, Etc.	Solvent Credits	New Industry	Agric. Products Not Classed As Mdse.
Beaverhead	$ 141,445	$ 920,487	$ 522,199	$ 585,666	$	$ 41,700
Big Horn	40,700	1,132,265	351,541	685,713	.....	480,367
Blaine	72,855	457,845	177,235	138,525	.....	539,415
Broadwater	.....	176,530	82,081	122,433	.....	140,396
Carbon	25,813	400,988	145,812	68,250	46,959	34,947
Carter	24,790	83,790	32,276	.....	.....	19,950
Cascade	598,800	9,218,386	5,154,198	10,448,856	.....	1,206,939
Chouteau	54,670	593,589	171,359	152,440	.....	3,746,911
Custer	77,010	1,329,290	543,781	386,913	.....	.....
Daniels	28,413	444,976	76,136	549,147	.....	1,360,447
Dawson	53,145	1,420,155	1,155,025	399,887	.....	791,351
Deer Lodge	10,350	871,990	356,620	594,865	.....	.....
Fallon	29,600	400,058	143,440	27,141	.....	148,626
Fergus	151,070	1,417,698	584,981	405,416	.....	1,558,675
Flathead	190,250	2,952,407	1,436,544	2,460,962	839,487	42,305
Gallatin	123,275	2,619,683	913,842	517,787	.....	301,550
Garfield	16,300	91,727	29,675	13,724	.....	60,638
Glacier	67,500	1,375,315	345,414	140,049	.....	341,964
Golden Valley	2,350	51,806	13,240	67,600	.....	43,690
Granite	3,050	149,723	118,954	83,041	3,052,489	.....
Hill	91,160	1,770,667	793,074	819,855	.....	2,535,786
Jefferson	3,265	203,184	111,234	31,868	3,812,229	.....
Judith Basin	14,145	296,127	77,155	216,148	.....	552,486
Lake	63,130	1,012,395	260,495	4,520	.....	.....
Lewis and Clark	71,925	2,586,148	2,720,517	2,918,788	.....	2,700
Liberty	16,995	272,250	52,950	60,000	.....	879,392
Lincoln	38,211	1,393,520	175,930	308,641	1,128,504	.....
Madison	24,900	329,559	128,119	436,603	.....	2,207
McCone	12,350	169,442	32,234	64,665	.....	194,146
Meagher	6,250	206,621	82,609	39,738	46,595	2,965
Mineral	2,200	212,255	113,662	.....	.....	.....
Missoula	398,185	6,503,571	1,587,865	5,501,714	.....	.....
Musselshell	17,192	356,187	153,432	10,174	.....	67,260
Park	45,025	847,186	489,889	343,338	.....	15,954
Petroleum	1,000	53,675	11,370	4,000	.....	240
Phillips	59,115	644,750	235,206	309,878	.....	493,649
Pondera	54,830	978,318	291,582	263,200	215,800	1,756,400
Powder River	7,755	138,066	114,587	12,199	.....	112,143
Powell	.....	321,081	113,581	192,051	.....	.....
Prairie	5,030	254,369	49,451	131,848	.....	169,379
Ravalli	15,510	642,130	284,703	16,247	.....	324
Richland	39,625	809,939	255,721	141,002	.....	541,809
Roosevelt	52,463	985,959	289,931	578,292	.....	1,121,778
Rosebud	38,405	392,214	196,335	175,626	.....	73,390
Sanders	20,885	620,062	207,322	20,000	.....	.....
Sheridan	55,510	627,548	140,173	1,337,021	.....	2,487,477
Silver Bow	51,550	4,654,335	1,798,105	2,839,525	.....	.....
Stillwater	32,125	359,200	145,675	75,850	.....	93,872
Sweet Grass	40,394	288,091	127,026	143,592	.....	.....
Teton	52,390	677,900	176,351	247,466	.....	1,078,770
Toole	178,401	663,067	234,003	257,190	.....	603,405
Treasure	2,000	92,885	21,637	43,000	.....	.....
Valley	124,560	1,466,404	961,052	1,097,581	.....	1,801,277
Wheatland	15,395	164,648	95,932	1,045	.....	53,468
Wibaux	.....	137,070	42,810	.....	.....	153,690
Yellowstone	934,650	24,237,615	5,429,315	15,118,128	2,800	505,542
PUBLIC UTILITIES	.....	256,260	1,446,818	15,867,834	.....	.....
THE STATE	$4,297,912	$82,733,406	$31,802,204	$67,477,042	$9,144,863	$26,159,380

PERSONAL PROPERTY OTHER THAN LIVESTOCK—1966

	Tax Levies Against 20% of Assessed Value	Tax Levies Extended Against 33⅓% of Assessed Value		Tax Levies Extended Against 7% of Assessed Value		
	Airplanes	Goods Wares Mdse.	Furn. & Fixt. of Stores, Offices, Banks, Hotels, Prof. Libraries, Etc.	Solvent Credits	New Industry	Agric. Products Not Classed As Mdse.
Beaverhead	$ 44,966	$ 943,072	$ 472,419	$ 483,710	$	$ 40,500
Big Horn	50,260	1,190,113	329,470	429,370	.....	587,047
Blaine	70,885	445,315	179,289	26,420	.....	460,252
Broadwater	9,000	136,944	85,770	125,121	.....	162,726
Carbon	19,490	364,475	152,108	82,617	46,959	50,254
Carter	23,540	101,683	46,679	.....	.....	16,385
Cascade	540,425	9,141,424	4,932,827	10,022,573	.....	1,340,129
Chouteau	75,255	641,888	129,000	546,424	.....	4,400,081
Custer	76,555	1,218,290	580,788	397,642	.....	.....
Daniels	21,356	428,393	80,080	514,862	.....	1,581,810
Dawson	51,880	1,538,107	885,606	276,803	.....	800,765
Deer Lodge	8,200	795,960	330,650	783,580	.....	.....
Fallon	26,950	388,244	145,915	37,850	.....	112,158
Fergus	148,685	1,394,020	562,050	380,991	.....	1,387,884
Flathead	216,450	3,074,727	1,549,921	1,060,060	853,990	64,163
Gallatin	113,220	2,924,899	918,739	382,644	.....	393,177
Garfield	11,485	69,017	31,670	1,421	.....	64,228
Glacier	66,465	1,498,757	472,305	115,190	.....	422,349
Golden Valley	2,300	48,846	13,482	88,100	.....	69,680
Granite	3,700	157,614	123,614	82,369	3,140,690	.....
Hill	72,033	1,723,179	771,986	1,740,022	.....	2,639,133
Jefferson	.....	311,303	105,682	36,488	34,400	.....
Judith Basin	12,800	279,969	76,801	120,021	.....	313,018
Lake	54,040	1,170,800	277,630	3,200	26,980	.....
Lewis and Clark	151,835	4,479,125	1,362,180	2,714,087	.....	4,135
Liberty	17,225	252,298	72,299	60,000	.....	1,816,042
Lincoln	33,956	1,470,280	230,878	357,230	.....	.....
Madison	20,200	316,927	155,769	4,007	.....	2,453
McCone	15,650	184,805	21,307	62,630	.....	200,091
Meagher	12,500	183,887	79,228	41,326	46,595	732
Mineral	1,000	168,811	92,698	.....	.....	.....
Missoula	370,415	6,553,050	1,686,578	5,851,355	.....	.....
Musselshell	19,425	363,785	140,763	10,442	.....	50,033
Park	73,271	873,240	495,641	414,297	.....	10,958
Petroleum	1,938	55,250	5,680	4,000	.....	750
Phillips	72,000	600,481	231,904	359,836	.....	415,580
Pondera	63,715	999,276	320,001	294,400	.....	2,272,900
Powder River	8,660	127,474	110,067	16,322	.....	.....
Powell	.....	320,161	112,459	209,699	.....	.....
Prairie	4,665	283,922	52,788	95,599	.....	116,973
Ravalli	21,705	701,690	314,046	14,813	.....	250
Richland	96,855	1,885,653	241,912	313,075	.....	585,002
Roosevelt	53,870	1,052,348	308,590	476,727	.....	1,138,046
Rosebud	26,990	385,733	218,692	183,295	.....	67,163
Sanders	42,380	641,833	195,394	20,000	75	.....
Sheridan	41,100	555,572	129,447	1,489,562	.....	2,250,785
Silver Bow	126,825	4,156,290	2,195,215	3,436,720	.....	.....
Stillwater	60,010	365,120	124,987	48,950	.....	179,623
Sweet Grass	46,695	266,397	120,157	151,685	.....	.....
Teton	32,335	677,500	161,307	248,186	.....	1,471,964
Toole	95,078	710,498	247,476	222,634	.....	960,633
Treasure	2,000	102,345	21,069	28,000	.....	6,240
Valley	147,865	1,395,744	892,845	966,446	132,541	1,807,257
Wheatland	17,065	160,765	98,296	3,612	.....	100,843
Wibaux	.....	126,705	38,280	.....	.....	194,719
Yellowstone	896,245	24,476,107	5,799,733	15,092,786	.....	474,575
PUBLIC UTILITIES	.....	263,016	1,526,984	16,399,735	.....	.....
THE STATE	$4,293,413	$85,143,127	$31,059,151	$67,328,934	$4,282,230	$29,033,486

PERSONAL PROPERTY OTHER THAN LIVESTOCK—1965

	Tax Levies Extended Against 20% of Assessed Value Watercraft	Tax Levies Extended Against Various Percentages All Other Property	Total All Personal Other than Livestock
Beaverhead	$ 20,295	$ 71,325	$ 10,415,504
Big Horn	9,535	38,390	13,772,917
Blaine	6,020	64,340	7,790,043
Broadwater	5,850	8,657	4,140,017
Carbon	13,295	222,731	7,684,310
Carter	585	4,800	2,701,236
Cascade	110,600	453,105	84,312,373
Chouteau	51,945	32,340	18,696,458
Custer	14,987	25,740	11,395,562
Daniels	10,370	5,325	7,688,625
Dawson	34,450	225,001	14,076,958
Deer Lodge	73,950	278,220	14,963,108
Fallon	6,500	495,237	7,916,697
Fergus	43,700	70,000	19,168,685
Flathead	457,100	336,121	43,887,153
Gallatin	173,825	102,945	22,830,327
Garfield	6,785	5,651	2,728,128
Glacier	14,440	428,976	11,603,965
Golden Valley	4,000	----	1,475,371
Granite	10,175	4,199	6,655,153
Hill	28,545	58,519	20,586,914
Jefferson	5,640	16,135	7,703,077
Judith Basin	13,340	5,630	6,004,463
Lake	223,655	46,760	10,353,875
Lewis and Clark	260,465	549,000	28,658,407
Liberty	32,760	33,449	7,022,020
Lincoln	64,866	54,077	12,903,504
Madison	6,225	19,310	4,760,984
McCone	9,320	14,071	5,028,603
Meagher	4,215	13,945	2,847,164
Mineral	5,405	18,385	2,959,893
Missoula	133,935	277,932	46,914,427
Musselshell	6,525	61,421	5,194,770
Park	51,093	55,920	10,181,788
Petroleum	1,803	12,485	1,481,450
Phillips	21,165	21,160	8,562,701
Pondera	82,915	62,140	15,491,697
Powder River	1,250	8,915	3,807,476
Powell	39,400	10,100	6,016,030
Prairie	5,300	23,725	3,625,062
Ravalli	28,135	27,250	9,248,941
Richland	14,890	142,675	11,966,821
Roosevelt	25,325	337,415	14,711,773
Rosebud	14,215	114,175	6,188,637
Sanders	31,185	325,377	11,272,304
Sheridan	25,855	125,002	13,197,951
Silver Bow	46,975	366,795	51,865,915
Stillwater	12,600	13,825	6,253,940
Sweet Grass	7,380	16,447	4,096,327
Teton	47,405	51,833	11,312,818
Toole	39,505	195,831	12,387,249
Treasure	2,300	10,540	1,696,902
Valley	130,765	108,091	20,460,053
Wheatland	7,185	5,790	2,886,661
Wibaux	----	222,833	3,094,270
Yellowstone	249,990	841,624	107,416,064
PUBLIC UTILITIES	----	11,545,526	70,700,279
THE STATE	$2,749,939	$18,687,211	$882,763,800

PERSONAL PROPERTY OTHER THAN LIVESTOCK—1966

	Tax Levies Extended Against 20% of Assessed Value Watercraft	Class 8	Tax Levies Extended Against Various Percentages All Other Property	Total All Personal Other than Livestock
Beaverhead	$ 23,840	$ 130,095	$ 71,890	$ 10,279,713
Big Horn	10,820	61,280	37,063	11,274,371
Blaine	5,355	88,695	64,344	7,583,549
Broadwater	6,100	43,178	9,417	4,165,700
Carbon	12,720	249,881	225,538	8,017,139
Carter	90	9,420	4,425	2,591,700
Cascade	116,718	567,165	471,464	87,907,411
Chouteau	54,450	25,565	37,875	20,779,029
Custer	15,608	177,020	21,490	11,311,325
Daniels	10,385	57,334	5,595	8,000,143
Dawson	37,350	114,176	350,632	14,148,763
Deer Lodge	65,650	146,625	277,240	15,002,925
Fallon	6,985	112,870	506,555	8,348,699
Fergus	46,380	103,970	67,730	19,042,530
Flathead	464,785	901,665	353,753	46,941,927
Gallatin	202,400	188,025	93,545	23,844,302
Garfield	9,900	11,726	5,150	2,832,622
Glacier	13,780	43,270	458,295	12,078,458
Golden Valley	3,340	11,771	.....	1,400,894
Granite	7,509	44,266	3,215	6,859,427
Hill	26,200	157,028	52,455	21,906,067
Jefferson	3,625	60,009	41,865	6,012,558
Judith Basin	16,305	.....	5,185	5,792,216
Lake	252,730	108,160	47,735	11,072,100
Lewis and Clark	283,120	705,140	129,410	30,368,233
Liberty	48,160	15,230	34,020	7,599,568
Lincoln	74,693	334,887	64,161	13,703,625
Madison	6,015	48,346	22,690	4,610,899
McCone	9,525	6,710	179,353	5,169,236
Meagher	4,165	76,349	18,812	2,709,126
Mineral	6,330	66,604	16,156	3,184,667
Missoula	118,685	1,382,715	394,883	51,506,122
Musselshell	6,395	66,994	101,761	5,204,650
Park	28,981	327,505	53,825	10,477,137
Petroleum	1,380	1,520	13,570	1,449,430
Phillips	21,575	41,604	21,850	7,897,066
Pondera	93,275	49,640	67,435	17,359,597
Powder River	1,090	16,560	8,020	3,600,473
Powell	33,175	78,184	11,050	5,884,084
Prairie	6,890	39,490	24,167	3,539,304
Ravalli	26,635	452,537	26,900	10,367,135
Richland	16,865	89,810	149,138	12,535,068
Roosevelt	31,765	59,290	370,466	14,980,565
Rosebud	12,990	85,330	176,402	6,391,721
Sanders	35,495	121,625	1,899,205	13,153,785
Sheridan	19,260	16,525	156,914	13,670,428
Silver Bow	25,230	963,575	365,665	52,791,020
Stillwater	17,885	111,850	4,935	6,778,401
Sweet Grass	8,261	24,783	13,645	4,150,423
Teton	50,115	36,820	50,336	12,178,705
Toole	35,520	14,195	212,560	13,881,268
Treasure	2,800	.....	28,085	1,579,382
Valley	126,425	113,437	97,439	20,497,682
Wheatland	13,425	63,608	5,585	2,761,413
Wibaux	.....	.....	221,833	2,788,474
Yellowstone	335,970	672,450	855,573	112,377,877
PUBLIC UTILITIES	.....	.....	11,922,025	72,471,829
THE STATE	$2,915,120	$9,496,507	$20,930,325	$914,811,961

PUBLIC UTILITY ASSESSMENTS BY STATE BOARD OF EQUALIZATION—1965-1966

	Assessment in Montana	1965 Value of Property Locally Assessed	Allocated by State Board of Equalization	Assessment in Montana	1966 Value of Property Locally Assessed	Allocated by State Board of Equalization
RAILROADS:						
Butte, Anaconda and Pacific Ry. Co.	$ 3,034,018	$ 1,095,370	$ 1,938,648	$ 3,031,669	$ 632,564	$ 2,399,105
Chicago, Burlington & Quincy R. R. Co.	3,461,678	77,860	3,383,818	3,479,789	77,508	3,402,281
Chicago, Milwaukee, St. Paul and Pacific R. R.	24,133,030	2,806,761	21,326,269	23,711,197	2,743,444	20,967,753
Great Northern Railway Co.	52,819,367	3,531,088	49,288,279	54,396,764	3,555,992	50,840,772
Soo Line Railroad Co.	92,507	9,280	83,227	87,516	7,161	80,355
Northern Pacific Railway Co.	44,987,104	5,080,687	39,906,417	46,638,113	5,084,876	41,553,237
Oregon Short Line R. R. Co.	2,335,226	321,628	2,013,598	2,462,414	317,983	2,144,431
	$130,862,930	$ 12,922,674	$117,940,256	$133,807,462	$ 12,419,528	$121,387,934
POWER & GAS LINES:						
Montana-Dakota Utilities Co.	$ 26,721,534	$ 6,178,149	$ 20,543,385	$ 26,775,950	$ 6,337,904	$ 20,438,046
Montana Power Company	127,279,951	67,917,834	59,362,117	130,962,424	67,810,868	63,151,556
Pacific Power and Light Co.	11,209,076	4,144,915	7,064,161	11,587,068	4,144,915	7,442,153
	$165,210,561	$ 78,240,898	$ 86,969,663	$169,325,442	$ 78,293,687	$ 91,031,755
TELEGRAPH LINES:						
Western Union	$ 485,026	$ 71,021	$ 414,005	$ 502,756	$ 81,136	$ 421,620
TELEPHONE LINES:						
American Tel. & Tel. Co.	$ 8,666,856	$ 918,519	$ 7,748,337	$ 9,732,589	$ 1,328,212	$ 8,404,377
Ekalaka Telephone Company	39,766	3,667	36,099	----------	----------	----------
Mountain States Tel. & Tel. Co.	51,369,091	10,978,135	40,390,956	54,685,973	11,159,486	43,526,487
Southern Montana Tel. Co.	28,689	6,265	22,424	37,714	6,265	31,449
Treasure State Telephone Co., Inc.	475,430	45,932	429,498	525,313	49.401	475,912
	$ 60,579,832	$ 11,952,518	$ 48,627,314	$ 64,981,589	$ 12,543,364	$ 52,438,225
RURAL TELEPHONE COOPERATIVES:						
Blackfoot Telephone Cooperative	$ 410,316	$ 38,775	$ 371,541	$ 431,907	$ 37,515	$ 394,392
Mid-Rivers Telephone Cooperative	1,905,470	133,107	1,772,363	2,631,049	162,035	2,469,014
Nemont Telephone Cooperative	1,050,294	40,707	1,009,587	1,086,379	41,408	1,044,971
Northern Telephone	521,334	223,714	297,620	527,401	272,801	254,600
Range Telephone Cooperative	296,103	26,395	269,708	502,355	31,900	470,455
Three Rivers Telephone Cooperative	1,135,644	223,735	911,909	1,243,754	206,157	1,037,597
Triangle Telephone	1,846,970	211,080	1,635,890	1,889,696	207,675	1,682,021
Valley Rural Telephone Association	465,145	68,192	396,953	472,372	74,686	397,686
	$ 7,631,276	$ 965,705	$ 6,665,571	$ 8,784,913	$ 1,034,177	$ 7,750,736

AIRLINES:						
Frontier Airlines, Inc.	$ 247,500		$ 247,500	$ 256,380		$ 256,380
Northwest Airlines, Inc.	1,596,479		1,596,479	1,838,560		1,838,560
West Coast Airlines, Inc.	31,862		31,862	102,111		102,111
Western Airlines, Inc.	974,228		974,228	1,071,869		1,071,869
	$ 2,850,069		$ 2,850,069	$ 3,268,920		$ 3,268,920
PIPELINES:						
Butte Pipe Line Co.	$ 4,687,807	$ 918,168	$ 3,769,639	$ 4,502,478	$ 904,489	$ 3,597,989
Cenex Pipe Line Co.	3,005,194	246,137	2,759,057	3,006,842	246,137	2,760,705
Continental Oil Co.	472,797	72,981	399,816			
Continental Pipe Line Co.	6,987,673	755,057	6,232,616	8,686,900	783,753	7,903,147
Camerland Cardinal	295,850	33,780	262,070	313,243	33,780	279,463
Humble Pipe Line Co.	1,442,941	216,580	1,226,361	1,446,631	215,180	1,231,451
Phillips Petroleum	566,023	150,659	415,364	566,021	150,659	415,362
Shoshone Pipeline Ltd.	411,486	32,840	378,646	378,799	32,840	345,959
Texas Pipe Line Co.	664,355	430,502	233,853	611,803	424,831	186,972
Yellowstone Pipe Line Co.	9,990,784	369,066	9,621,718	10,664,461	370,190	10,294,271
	$ 28,524,910	$ 3,225,770	$ 25,299,140	$ 30,177,178	$ 3,161,859	$ 27,015,319
RURAL ELECTRIC COOPERATIVES:						
Beartooth Electric Coop., Inc.	$ 837,649	$ 189,475	$ 648,174	$ 857,181	$ 187,409	$ 669,772
Big Flat Electric Coop., Inc.	944,365	107,844	836,521	955,922	105,646	850,276
Fergus Electric	1,788,730	224,047	1,564,683	1,798,406	222,773	1,575,633
Flathead Electric	871,814	156,612	715,202	902,215	152,867	749,348
Glacier Electric	1,975,201	344,028	1,631,173	2,136,909	381,008	1,755,901
Goldenwest Electric	378,475	65,154	313,321	375,092	65,098	309,994
Hill County Electric	2,186,953	329,240	1,857,713	2,280,868	333,478	1,947,390
Lincoln Electric	382,182	63,615	318,567	395,336	83,751	311,585
Lower Yellowstone	1,061,166	118,622	942,544	1,112,569	115,462	997,107
Marias River Electric	1,313,264	214,981	1,098,283	1,462,651	204,333	1,258,318
McCone Electric	2,528,295	181,231	2,347,064	2,596,337	178,877	2,417,460
Mid Yellowstone Electric	775,089	149,870	625,219	811,443	233,990	577,453
Missoula Electric	1,046,505	109,258	937,247	1,158,403	133,233	1,025,170
Northern Electric	1,222,501	250,197	972,304	1,239,813	254,073	985,740
Northern Lights	576,822	26,790	550,032	613,639	32,370	581,269
Park Electric	848,700	139,165	709,535	889,796	140,110	749,686
Sheridan Electric	1,710,412	393,771	1,316,641	1,802,198	419,713	1,382,485
Southeast Electric	1,002,812	141,055	861,757	1,023,617	100,526	923,091
Sun River Electric	1,903,423	360,918	1,542,505	1,926,376	381,658	1,544,718
Tongue River Electric	1,871,018	395,536	1,475,482	1,919,711	324,352	1,595,359
Valley Electric	653,413	117,614	535,799	671,941	117,368	554,573
Vigilante Electric	1,642,424	237,164	1,405,260	1,753,297	259,757	1,493,540
Yellowstone Electric	1,582,731	512,382	1,070,349	1,630,880	546,421	1,084,459
	$ 29,103,944	$ 4,828,569	$ 24,275,375	$ 30,314,600	$ 4,974,273	$ 25,340,327
GRAND TOTAL	$425,248,548	$112,207,155	$313,041,393	$441,162,860	$112,508,024	$328,654,836

PUBLIC UTILITY VALUES ALLOCATED TO COUNTIES BY THE STATE BOARD OF EQUALIZATION FOR THE YEARS 1965 AND 1966

	1965	County Total	1966	County Total
BEAVERHEAD				
American Tel. & Tel. Co.	$ 600,949		$ 651,949	
Montana Power Company	947,411		987,834	
Mountain States Tel. & Tel. Co.	620,605		667,621	
Oregon Short Line R. R. Co.				
Main Line	1,349,682		1,437,416	
Southern Montana Tel. Co.	18,490		25,835	
Vigilante Electric Coop. Inc.	804,942		859,917	
Western Union Telegraph Co.	9,015		2,978	
		$ 4,351,094		$ 4,633,550
BIG HORN				
Chicago, Burlington & Quincy R. R. Co.				
Huntley Branch	$2,201,103		$2,213,138	
Continental Pipeline	517,151		566,520	
Mid-Yellowstone Electric Coop. Inc.	28,727		24,131	
Montana-Dakota Utilities Co.	1,218,479		1,191,396	
Montana Power Company	426,144		435,187	
Mountain States Tel. & Tel. Co.	809,830		854,172	
Pacific Power & Light Co.	184,484		195,480	
Range Telephone Coop. Inc.	34,480		64,232	
Shoshone Pipeline Ltd.	124,161		113,443	
Tongue River Electric Coop. Inc.	28,632		31,276	
Western Union Telegraph Co.	9,283		9,719	
Yellowstone Valley Electric Coop. Inc.	55,556		55,853	
		$ 5,638,030		$ 5,754,547
BLAINE				
Big Flat Electric Coop. Inc.	$ 215,083		$ 217,527	
Great Northern Rwy. Co.				
Main Line	1,948,778		2,089,208	
Saco Northwest Line	265,355		265,355	
Hill County Electric Coop. Inc.	367,210		374,262	
Montana Power Company	781,910		789,832	
Mountain States Tel. & Tel. Co.	213,039		222,542	
Triangle Telephone Coop. Assn. Inc.	359,941		357,735	
Western Union Telegraph Co.	6,199		6,492	
		$ 4,157,515		$ 4,322,953
BROADWATER				
American Tel. & Tel. Co.	$ 346,797		$ 376,230	
Chicago, Milwaukee, St. Paul & Pac. R. R.				
Main Line	391,964		383,719	
Montana Power Company	426,386		451,421	
Mountain States Tel. & Tel. Co.	389,789		406,716	
Northern Pacific Railway Co.				
Main Line	1,316,038		1,412,764	
Vigilante Electric Coop. Inc.	221,540		231,759	
Western Union Telegraph Co.	14,182		14,845	
Yellowstone Pipe Line Co.	895,093		951,975	
		$ 4,001,789		$ 4,229,429

PUBLIC UTILITY VALUES ALLOCATED TO COUNTIES BY THE STATE BOARD OF EQUALIZATION FOR THE YEARS 1965 AND 1966

	1965	County Total	1966	County Total
CARBON				
Beartooth Electric Coop. Inc.	$ 319,157		$ 326,530	
Chicago, Burlington & Quincy R. R. Co.				
Fromberg Branch	665,240		668,864	
Continental Pipeline	428,687		469,631	
Humble Oil Pipe Line Co.	813,533		816,911	
Montana-Dakota Utilities Co.	1,766,518		1,738,599	
Montana Power Company	1,393,384		1,396,592	
Mountain States Tel. & Tel. Co.	772,063		828,503	
Northern Pacific Rwy. Co.				
Rocky Fork Branch	924,481		924,481	
Clark's Fork Branch	458,151		458,151	
Pacific Power & Light	105,403		109,344	
Shoshone Pipe Lines, Ltd.	99,446		90,861	
Treasure State Utilities Corp.	30,764		27,024	
Western Union Telegraph Co.	7,830		8,204	
Yellowstone Valley Electric Coop. Inc.	8,210		16,890	
		$ 7,792,867		$ 7,880,585
CARTER				
Butte Pipe Line Company	$1,314,470		$1,277,440	
Ekalaka Telephone Company	34,342			
Mid-Rivers Telephone Coop., Inc.	21,109		25,820	
Mountain States Tel. & Tel. Co.	19,734		20,592	
Southeast Electric Coop. Inc.	506,612		543,884	
Tongue River Electric Coop. Inc.	5,168		5,389	
Treasure State Tel.	-		102,054	
Range Telephone	61,549		95,805	
		$ 1,962,984		$ 2,070,984
CASCADE				
American Tel. & Tel. Co.	$ 234,968		$ 254,324	
Chicago, Milwaukee, St. Paul & Pac. R. R.				
Lewistown—Great Falls Branch	266,375		262,132	
Great Falls—Agawam Branch	120,245		119,462	
Great Falls—Vaughn Branch (Jt.)	84,610		83,360	
Vaughn to Dracut Branch (Jt.)	57,255		54,720	
Fergus Electric Coop. Inc.	17,121		16,978	
Frontier Airlines, Inc.	23,294		28,143	
Continental Pipe Line Co.	377,614		413,692	
Great Northern Railway Co.				
Havre to Butte Line	1,898,235		1,897,884	
Gerber to Brown Spur	66,090		66,090	
Shelby to Billings Branch	1,439,261		1,439,777	
Vaughn Jt. to Emerson Jt. (Jt. Section)	83,971		83,992	
Vaughn Junction to Dracut Junction (Jt. Section)	38,774		38,788	
Vaughn Branch	258,459		258,595	
Montana Power Company	4,990,691		5,147,779	
Mountain States Tel. & Tel. Co.	5,714,033		6,003,253	
Northwest Airlines, Inc.	356,030		425,401	
Phillips Petroleum Co.	63,826		63,825	
Sun River Electric Coop. Inc.	236,896		237,131	
Three Rivers Rural Tel. Coop. Inc.	247,126		235,381	
West Coast Airlines	7,297		34,500	
Western Airlines, Inc.	322,377		331,078	
Western Union Telegraph Co.	15,353		16,073	
Yellowstone Pipe Line Co.	364,691		426,953	
		$ 17,284,592		$ 17,939,311

PUBLIC UTILITY VALUES ALLOCATED TO COUNTIES BY THE STATE BOARD OF EQUALIZATION FOR THE YEARS 1965 AND 1966

	1965	County Total	1966	County Total
CHOUTEAU				
Chicago, Milwaukee, St. Paul & Pac. R. R. Co.				
Lewistown-Great Falls Branch	$ 825,156		$ 810,199	
Continental Pipe Line Co.	132,145		144,759	
Fergus Electric Coop. Inc.	4,119		4,092	
Great Northern Rwy. Co.				
Havre to Butte Line	2,099,979		2,099,979	
Hill County Electric Coop. Inc.	441,970		497,665	
Montana Power Company	1,693,999		1,719,780	
Mountain States Tel. & Tel. Co.	670,998		708,327	
Sun River Electric Coop. Inc.	182,339		182,854	
Three Rivers Rural Telephone Coop. Inc.	108,307		105,940	
Triangle Telephone Assn. Inc.	296,635		297,361	
Western Union Telegraph Co.	8,605		9,009	
		$ 6,464,252		$ 6,579,965
CUSTER				
American Tel. & Tel. Co.	$ 218,593		$ 237,062	
Cenex Pipe Line Co.	405,860		406,169	
Chicago, Milwaukee, St. Paul & Pac. R. R. Co.				
Main Line	1,109,847		1,090,750	
Frontier Airlines, Inc.	22,455		23,023	
McCone Electric Coop. Inc.	36,117		38,600	
Mid-Rivers Telephone Coop. Inc.	17,885		42,784	
Mid-Yellowstone Electric Coop. Inc.	16,339		14,349	
Montana-Dakota Utilities Co.	1,490,949		1,482,461	
Mountain States Tel. & Tel. Co.	618,627		692,534	
Northern Pacific Rwy. Co.				
Main Line	1,330,674		1,429,502	
Range Telephone Coop., Inc.	5,194		49,077	
Southeast Electric Coop., Inc.	25,216		27,248	
Tongue River Electric Coop., Inc.	348,607		380,271	
Western Union Telegraph Co.	15,317		16,033	
		$ 5,661,680		$ 5,929,863
DANIELS				
Great Northern Rwy. Co.				
Plentywood West Branch	$ 369,070		$ 369,069	
Scobey-Opheim Line	630,980		630,980	
Montana-Dakota Utilities Co.	220,651		222,800	
Mountain States Tel. & Tel. Co.	73,142		76,328	
Nemont Telephone Coop. Inc.	265,735		272,501	
Northern Electric Coop. Inc.	185,886		184,998	
Sheridan County Electric Coop. Inc.	211,844		220,666	
Soo Line Railroad Co.	10,227		9,874	
		$ 1,967,535		$ 1,987,216

PUBLIC UTILITY VALUES ALLOCATED TO COUNTIES BY THE STATE BOARD OF EQUALIZATION FOR THE YEARS 1965 AND 1966

	1965	County Total	1966	County Total
DAWSON				
American Tel. & Tel. Co.	$ 234,730		$ 261,392	
Butte Pipe Line Co.	677,650		636,796	
Cenex Pipe Line Co.	396,029		396,237	
Frontier Airlines, Inc.	21,903		22,066	
Goldenwest Electric Coop. Inc.	60,989		60,932	
Great Northern Rwy. Co.				
Newlon West Branch	71,672		71,672	
Lower Yellowstone Electric Coop. Inc.	39,381		38,048	
McCone Electric Cooperative, Inc.	589,409		541,047	
Mid-Rivers Telephone Coop. Inc.	246,466		351,389	
Montana-Dakota Utilities Co.	1,944,380		1,942,282	
Mountain States Tel. & Tel. Co.	544,886		592,789	
Northern Pacific Rwy. Co.				
Main Line	1,463,074		1,571,637	
Glendive East Line	610,260		610,260	
Redwater Branch	598,518		598,469	
Tongue River Electric Coop. Inc.	10,654		11,109	
Western Union Telegraph Co.	13,049		13,662	
		$ 7,473,050		$ 7,719,787
DEER LODGE				
Butte, Anaconda & Pacific Rwy. Co.				
Main Line	$ 501,013		$ 618,917	
Main Line Spur	332,296		410,666	
Brown Spur	41,140		50,918	
Mill Creek Slime Spur	45,584		56,427	
Chicago, Milwaukee, St. Paul & Pac. R. R. Co.				
Main Line	294,568		289,582	
Montana Power Company	1,473,895		1,664,947	
Mountain States Tel. & Tel. Co.	547,894		618,526	
Northern Pacific Railway Co.				
Montana Union Line	424,661		424,661	
Southern Montana Telephone Co.	2,521		3,597	
Vigilante Electric Coop. Inc.	16,011		16,729	
Western Union Telegraph Co.	1,931		2,024	
		$ 3,681,514		$ 4,156,994
FALLON				
Butte Pipe Line Co.	$1,027,044		$ 975,776	
Chicago, Milwaukee, St. Paul & Pac. R. R. Co.				
Main Line	826,382		812,395	
Ekalaka Telephone Company	1,757		—	
Goldenwest Electric Coop. Inc.	56,372		55,477	
Mid-Rivers Telephone Coop. Inc.	171,837		199,692	
Montana-Dakota Utilities Co.	3,412,414		3,375,344	
Mountain States Tel. & Tel. Co.	282,872		312,836	
Southeast Electric Coop. Inc.	304,626		324,314	
Tongue River Electric Coop. Inc.	3,101		3,233	
Treasure State Tel.			1,042	
		$ 6,086,405		$ 6,060,109

PUBLIC UTILITY VALUES ALLOCATED TO COUNTIES BY THE STATE BOARD OF EQUALIZATION FOR THE YEARS 1965 AND 1966

	1965	County Total	1966	County Total
FERGUS				
Chicago, Milwaukee, St. Paul & Pac. R. R. Co.				
Harlowton-Lewistown Branch	$ 451,178		$ 439,620	
Lewistown-Great Falls Branch (Jt.)	89,233		87,438	
Lewistown-Great Falls Branch	507,689		498,485	
Lewistown-Winnett Branch	379,549		374,400	
Lewistown-Winifred Branch	348,407		343,680	
Roy Branch	177,188		174,784	
Fergus Electric Coop., Inc.	733,340		740,087	
Frontier Airlines	22,162		28,210	
Continental Pipe Line Co.	151,928		166,432	
Great Northern Railway Co.				
Shelby to Billings Line	109,480		109,480	
Moccasin Branch	250,940		250,887	
Spring Creek to Lewistown (Jt. Section)	93,001		93,061	
Hill County Electric Coop., Inc.	5,692		5,825	
Mid-Rivers Telephone Cooperative	201,021		244,300	
Montana Power Company	999,467		1,020,810	
Mountain States Tel. & Tel. Co.	1,196,365		1,253,691	
Triangle Telephone Coop. Assn. Inc.	127,016		125,402	
Western Union Telegraph Co.	1,415		1,483	
		$ 5,845,071		$ 5,958,075
FLATHEAD				
Flathead Electric Coop. Inc.	$ 670,558		$ 702,417	
Glacier County Electric Coop. Inc.	9,153		9,646	
Great Northern Railway Co.				
Main Line	3,642,064		3,795,105	
Kalispell Branch	302,730		302,958	
Logging Spur-Kalispell to Somers	41,948		41,916	
Lincoln Electric Coop. Inc.	77,820		74,922	
Montana Power Company	1,788,196		1,864,034	
Mountain States Tel. & Tel. Co.	110,265		113,542	
Pacific Power & Light Co.	5,661,592		5,962,673	
West Coast Airlines	14,130		67,611	
Western Union Telegraph Co.	3,754		3,934	
		$ 12,322,210		$ 12,938,758
GALLATIN				
American Tel. & Tel. Co.	$ 325,675		$ 353,201	
Chicago, Milwaukee, St. Paul & Pac. R. R. Co.				
Main Line	867,455		852,773	
Three Forks-Bozeman Branch	272,386		270,452	
Bozeman North Branch	176,462		175,210	
Gallatin Gateway Branch	35,158		34,909	
Montana Power Company	2,559,073		2,657,443	
Mountain States Tel. & Tel. Co.	2,015,320		2,162,907	
Northern Pacific Railway Co.				
Main Line	1,834,715		1,970,913	
Butte Line	574,374		574,374	
Red Bluff Line	16,616		16,616	
Camp Creek Branch	129,811		129,810	
Northwest Airlines, Inc.	154,295		170,541	
Oregon Short Line R. R. Co.				
Yellowstone Branch	61,583		65,530	
Park Electric Coop., Inc.	40,471		37,920	
Vigilante Electric Coop., Inc.	3,042		3,178	
Western Airlines			48,320	
Western Union Telegraph Co.	20,436		21,397	
Yellowstone Pipe Line Co.	873,067		928,550	
		$ 9,959,939		$ 10,474,044

PUBLIC UTILITY VALUES ALLOCATED TO COUNTIES BY THE STATE BOARD OF EQUALIZATION FOR THE YEARS 1965 AND 1966

	1965	County Total	1966	County Total
GARFIELD				
Continental Pipe Line Co.	$ 6,480		$ 8,640	
McCone Electric Coop., Inc.	698,940		717,825	
Mid-Rivers Telephone Coop., Inc.	292,762		415,973	
Mountain States Tel. & Tel. Co.	22,770		23,760	
		$ 1,020,952		$ 1,166,198
GLACIER				
Camerland Cardinal Pipeline	$ 19,822		$ 21,143	
Continental Pipe Line Co.	726,539		795,792	
Glacier County Electric Coop., Inc.	1,458,953		1,567,080	
Great Northern Railway Co.				
Main Line	2,521,706		2,606,972	
Montana Power Company	2,661,996		2,680,052	
Mountain States Tel. & Tel. Co.	552,793		547,563	
Northern Telephone Coop., Inc.	76,975		69,760	
Phillips Petroleum Co.	51,322		51,322	
Texas Pipe Line Co.	158,156		128,593	
West Coast Airlines	10,435		....	
Western Union Telegraph Co.	2,193		2,297	
		$ 8,240,890		$ 8,470,574
GOLDEN VALLEY				
Chicago, Milwaukee, St. Paul & Pac. R. R. Co.				
Main Line	$ 647,480		$ 636,522	
Continental Pipe Line Co.	277,407		303,890	
Fergus Electric Coop. Inc.	90,641		91,262	
Great Northern Railway Co.				
Shelby to Billings Branch	1,026,936		1,026,936	
Montana Power Company	464,226		477,711	
Mountain States Tel. & Tel. Co.	188,524		198,703	
Western Union Telegraph Co.	2,100		2,199	
		$ 2,697,314		$ 2,737,223
GRANITE				
American Tel. & Tel. Co.	$ 265,250		$ 288,627	
Blackfoot Telephone Coop. Inc.	6,230		6,448	
Chicago, Milwaukee, St. Paul & Pac. R. R. Co.				
Main Line	621,467		610,948	
Missoula Electric Coop., Inc.	30,629		31,781	
Montana Power Company	1,329,432		1,387,736	
Mountain States Tel. & Tel. Co.	355,284		381,965	
Northern Pacific Railway Co.				
Main Line	901,885		968,867	
Philipsburg Branch	370,708		370,721	
Western Union Telegraph Co.	9,298		9,733	
Yellowstone Pipe Line Co.	559,000		594,523	
		$ 4,449,183		$ 4,651,349

PUBLIC UTILITY VALUES ALLOCATED TO COUNTIES BY THE STATE BOARD OF EQUALIZATION FOR THE YEARS 1965 AND 1966

	1965	County Total	1966	County Total
HILL				
Frontier Airlines	$ 22,097		$ 21,900	
Great Northern Railway Co.				
Main Line	2,195,006		2,345,938	
Havre to Butte Line	592,569		592,569	
Hill County Electric Coop., Inc.	867,738		890,688	
Montana Power Company	1,665,419		1,699,652	
Mountain States Tel. & Tel. Co.	613,222		661,954	
Triangle Telephone Assn. Inc.	481,330		495,332	
Western Union Telegraph Co.	4,162		4,358	
		$ 6,441,543		$ 6,712,391
JEFFERSON				
American Tel. & Tel. Co.	$ 317,924		$ 344,908	
Chicago, Milwaukee, St. Paul & Pac. R. R. Co.				
Main Line	582,883		573,018	
Great Northern Railway Co.				
Havre to Butte Line	1,580,499		1,581,336	
Montana Power Company	1,940,065		1,940,477	
Mountain States Tel. & Tel. Co.	684,371		735,747	
Northern Pacific Railway Co.				
Main Line	54,957		58,711	
Butte Line	1,192,077		1,191,505	
Ruby Valley Branch	147,611		147,611	
Vigilante Electric Coop., Inc.	88,677		93,758	
Western Union Telegraph Co.	5,039		5,279	
Yellowstone Pipe Line Co.	108,904		115,825	
		$ 6,703,007		$ 6,788,175
JUDITH BASIN				
Chicago, Milwaukee, St. Paul & Pac. R. R. Co.				
Harlowton-Lewistown Branch	$ 95,519		$ 93,086	
Lewistown-Great Falls Branch	123,529		121,290	
Fergus Electric Coop. Inc.	167,469		164,904	
Continental Pipe Line Co.	602,697		660,246	
Great Northern Railway Co.				
Shelby to Billings Branch	2,181,250		2,168,466	
Moccasin Branch	148,713		148,294	
Montana Power Company	736,263		763,497	
Mountain States Tel. & Tel. Co.	448,739		470,144	
Sun River Electric Coop. Inc.	4,764		4,731	
Three Rivers Telephone Coop. Inc.	67,499		104,916	
Western Union Telegraph Co.	2,009		2,105	
		$ 4,578,451		$ 4,701,679
LAKE				
Blackfoot Telephone Coop. Inc.	$ 106,632		$ 115,597	
Missoula Electric Coop. Inc.	21,940		23,703	
Montana Power Company	702,895		1,165,428	
Mountain States Tel. & Tel. Co.	142,158		148,338	
Northern Pacific Railway Co.				
Evaro Hill Line	339,923		340,271	
Polson Branch	486,745		486,746	
Pacific Power & Light Co.	1,046,657		1,104,425	
Western Union Telegraph Co.	4,865		5,093	
Yellowstone Pipe Line Co.	181,915		193,475	
		$ 3,033,730		$ 3,583,076

PUBLIC UTILITY VALUES ALLOCATED TO COUNTIES BY THE STATE BOARD OF EQUALIZATION FOR THE YEARS 1965 AND 1966

	1965	County Total	1966	County Total
LEWIS & CLARK				
American Tel. & Tel. Co.	$1,013,517		$1,095,011	
Great Northern Railway Co.				
Havre to Butte Line	1,590,300		1,590,300	
Vaughn Branch	239,612		239,789	
Havre to Butte Line (Jt. Section)	498		498	
Montana Power Company	4,477,794		4,607,719	
Mountain States Tel. & Tel. Co.	2,272,166		2,443,390	
Northern Pacific Railway Co.				
Main Line	1,054,608		1,114,734	
Northwest Airlines, Inc.	155,818		166,492	
Sun River Electric Coop. Inc.	135,954		139,444	
Three Rivers Rural Tel. Coop., Inc.	94,239		95,036	
Vigilante Electric Coop. Inc.	15,423		16,115	
Western Air Lines, Inc.	127,745		129,161	
Western Union Telegraph Co.	30,288		31,706	
Yellowstone Pipe Line Co.	679,539		744,257	
		$ 11,887,501		$ 12,413,652
LIBERTY				
Camerland Cardinal Pipeline	$ 40,955		$ 48,575	
Great Northern Railway Co.				
Main Line	916,946		984,626	
Hill County Electric Coop. Inc.	175,103		178,950	
Marias River Electric Coop. Inc.	143,614		153,434	
Montana Power Company	845,981		842,986	
Mountain States Tel. & Tel. Co.	29,625		30,913	
Northern Telephone Coop. Inc.	21,443		17,729	
Sun River Electric Coop. Inc.	2,613		2,594	
Three Rivers Telephone Coop. Inc.	8,644		8,514	
Triangle Telephone Assn. Inc.	136,960		171,792	
		$ 2,321,884		$ 2,440,113
LINCOLN				
Flathead Electric Coop. Inc.	$ 41,556		$ 43,693	
Great Northern Railway Co.				
Main Line	4,214,538		4,518,235	
Lincoln Electric Coop. Inc.	240,747		236,663	
Northern Lights, Inc.	186,204		210,447	
Western Union Telegraph Co.	8,460		8,863	
		$ 4,691,505		$ 5,017,901
MADISON				
American Tel. & Tel. Co.	$ 87,221		$ 94,622	
Chicago, Milwaukee, St. Paul & Pac. R. R. Co.				
Main Line	218,230		214,537	
Montana Power Company	1,045,851		1,056,067	
Mountain States Tel. & Tel. Co.	466,318		488,091	
Northern Pacific Railway Co.				
Ruby Valley Branch	573,465		573,356	
Red Bluff Branch	175,170		175,170	
Oregon Short Line R. R. Co.				
Main Line	108,895		115,973	
Vigilante Electric Coop. Inc.	173,806		187,481	
Western Union Telegraph Co.	1,200		419	
		$ 2,850,156		$ 2,905,716

PUBLIC UTILITY VALUES ALLOCATED TO COUNTIES BY THE STATE BOARD OF EQUALIZATION FOR THE YEARS 1965 AND 1966

	1965	County Total	1966	County Total
McCONE				
McCone Electric Coop. Inc.	$ 722,306		$ 745,580	
Mid-Rivers Telephone Coop. Inc.	321,979		417,733	
Montana-Dakota Utilities Co.	261,869		261,869	
Mountain States Tel. & Tel. Co.	23,532		32,209	
Northern Pacific Railway Co.				
Redwater Branch	415,688		415,670	
Valley County Electric Coop. Inc.	12,285		12,440	
		$ 1,757,659		$ 1,885,501
MEAGHER				
Chicago, Milwaukee, St. Paul & Pac. R. R. Co.				
Main Line	1,065,733		$1,047,696	
Ringling Branch	25,852		25,669	
Fergus Electric Coop. Inc.	18,545		18,445	
Montana Power Company	407,134		414,744	
Mountain States Tel. & Tel. Co.	215,943		224,957	
Vigilante Electric Coop. Inc.	7,091		7,409	
		$ 1,740,298		$ 1,738,920
MINERAL				
American Tel. & Tel. Co.	$ 688,059		$ 746,478	
Chicago, Milwaukee, St. Paul & Pac. R. R. Co.				
Main Line	1,725,168		1,695,969	
Missoula Electric Coop. Inc.	52,442		56,613	
Montana Power Company	234,090		247,587	
Mountain States Tel. & Tel. Co.	260,835		300,029	
Northern Pacific Railway Co.				
St. Regis Line	1,230,904		1,231,067	
Coeur d'Alene Branch	264,556		264,369	
Western Union Telegraph Co.	1,662		1,741	
		$ 4,457,716		$ 4,543,853
MISSOULA				
American Tel. & Tel. Co.	$ 563,441		$ 610,496	
Blackfoot Telephone Coop. Inc.	126,378		134,335	
Chicago, Milwaukee, St. Paul & Pac. R. R. Co.				
Main Line	1,229,258		1,208,453	
Big Blackfoot Branch	260,364		258,517	
Missoula Electric Coop. Inc.	561,067		625,895	
Montana Power Company	4,329,905		4,926,952	
Mountain States Tel. & Tel. Co.	2,945,664		3,353,844	
Northern Pacific Railway Co.				
Main Line	1,209,667		1,276,943	
Evaro Hill Line	460,200		461,311	
St. Regis Line	670,512		669,881	
Bitter Root Branch	345,482		345,766	
Northwest Airlines	293,355		319,170	
Western Union Telegraph Co.	18,232		19,091	
Yellowstone Pipe Line Co.	947,301		1,008,152	
		$ 13,960,826		$ 15,218,806

PUBLIC UTILITY VALUES ALLOCATED TO COUNTIES BY THE STATE BOARD OF EQUALIZATION FOR THE YEARS 1965 AND 1966

	1965	County Total	1966	County Total
MUSSELSHELL				
Chicago, Milwaukee, St. Paul & Pac. R. R. Co.				
Main Line	$1,213,774		$1,193,230	
Continental Oil Co.	13,024		1,157,505	
Continental Pipe Line Co.	980,506		—	
Fergus Electric Coop. Inc.	221,597		225,947	
Mid-Rivers Telephone Coop.	18,787		71,364	
Montana Power Company	353,956		364,971	
Mountain States Tel. & Tel. Co.	268,774		284,112	
Yellowstone Valley Electric Coop. Inc.	410		407	
		$ 3,070,828		$ 3,297,536
PARK				
American Tel. & Tel. Co.	$ 194,191		$ 209,059	
Montana Power Company	1,072,195		1,100,990	
Mountain States Tel. & Tel. Co.	1,206,630		1,264,245	
Northern Pacific Railway Co.				
Main Line	1,091,342		1,171,904	
Shields River Branch	345,367		345,367	
Park Branch	805,657		805,510	
Park Electric Coop. Inc.	431,972		466,227	
Western Union Telegraph Co.	12,602		13,193	
Yellowstone Pipe Line Company	633,507		673,771	
		$ 5,793,463		$ 6,050,266
PETROLEUM				
Chicago, Milwaukee, St. Paul & Pac. R. R. Co.				
Lewistown-Winnett Branch	$ 103,783		$ 102,376	
Fergus Electric Coop. Inc.	143,659		143,450	
Continental Pipe Line Co.	163,480		197,569	
McCone Electric Coop. Inc.	92,643		98,933	
Mid-Rivers Telephone Co.	137,208		148,773	
Mountain States Tel. & Tel. Co.	6,573		6,864	
Montana Power Company	2,011		2,011	
		$ 649,362		$ 699,976
PHILLIPS				
Big Flat Electric Coop. Inc.	$ 600,584		$ 611,449	
Fergus Electric	9,869		9,907	
Great Northern Railway Co.				
Main Line	1,831,546		1,963,565	
Saco Northwest Line	798,683		798,683	
Mid-Rivers Telephone Coop. Inc.	3,924		4,813	
Montana-Dakota Utilities Co.	1,375,122		1,372,140	
Montana Power Company	376,457		385,508	
Mountain States Tel. & Tel. Co.	361,209		370,899	
Triangle Telephone Coop. Inc.	234,008		234,399	
Valley Electric Coop. Inc.	9,117		9,265	
Valley Rural Telephone Coop. Assn.	4,156		4,200	
Western Union Telegraph Co.	5,851		6,126	
		$ 5,610,526		$ 5,770,954

PUBLIC UTILITY VALUES ALLOCATED TO COUNTIES BY THE STATE BOARD OF EQUALIZATION FOR THE YEARS 1965 AND 1966

	1965	County Total	1966	County Total
PONDERA				
American Tel. & Tel. Co.	$ 111,708		$ 121,182	
Continental Pipe Line Co.	457,602		501,324	
Glacier Electric Coop. Inc.	95,780		103,909	
Great Northern Railway Co.				
Shelby to Billings Branch	1,018,014		1,018,014	
Marias River Electric Coop. Inc.	5,009		5,892	
Montana Power Company	1,313,114		1,328,278	
Mountain States Tel. & Tel. Co.	607,335		660,314	
Phillips Petroleum Company	199,389		199,388	
Sun River Electric Coop. Inc.	415,356		414,744	
Three Rivers Telephone Coop. Inc.	97,546		96,859	
Western Union Telegraph Co.	2,038		2,136	
		$ 4,322,891		$ 4,452,040
POWDER RIVER				
Mountain States Tel. & Tel. Co.	$ 120,297		$ 119,458	
Range Telephone Coop. Inc.	76,935		156,907	
Southeast Electric Coop. Inc.	25,303		27,645	
Tongue River Electric Coop. Inc.	618,460		686,538	
		$ 840,995		$ 990,548
POWELL				
American Tel. & Tel. Co.	$ 359,001		$ 389,482	
Blackfoot Telephone Coop. Inc.	113,345		118,187	
Chicago, Milwaukee, St. Paul & Pac. R. R. Co.				
Main Line	759,211		746,383	
Missoula Electric Coop. Inc.	252,135		264,837	
Montana Power Company	2,109,229		3,019,184	
Mountain States Tel. & Tel. Co.	564,625		594,900	
Northern Pacific Railway Co.				
Main Line	1,443,234		1,549,931	
Montana Union Line	554,902		554,626	
Western Union Telegraph Co.	18,842		19,723	
Yellowstone Pipe Line Co.	763,550		812,073	
		$ 6,938,074		$ 8,069,326
PRAIRIE				
American Tel. & Tel. Co.	$ 153,636		$ 166,681	
Butte Pipe Line Company	31,720		29,880	
Cenex Pipe Line Company	268,305		268,447	
Chicago, Milwaukee, St. Paul & Pac. R. R. Co.				
Main Line	1,002,882		985,906	
McCone Electric Coop. Inc.	123,916		126,824	
Mid-Rivers Telephone Coop. Inc.	69,018		85,901	
Montana-Dakota Utilities Co.	726,361		716,512	
Mountain States Tel. & Tel. Co.	137,916		143,636	
Northern Pacific Railway Co.				
Main Line	947,468		1,017,836	
Tongue River Electric Coop. Inc.	190,029		197,198	
Western Union Telegraph Co.	10,151		10,625	
		$ 3,661,402		$ 3,749,446

PUBLIC UTILITY VALUES ALLOCATED TO COUNTIES BY THE STATE BOARD OF EQUALIZATION FOR THE YEARS 1965 AND 1966

	1965	County Total	1966	County Total
RAVALLI				
Missoula Electric Coop. Inc.	$ 19,034		$ 22,341	
Montana Power Company	1,278,488		1,325,763	
Mountain States Tel. & Tel. Co.	953,679		1,107,596	
Northern Pacific Railway Co.				
Bitterroot Branch	624,475		624,473	
Bitterroot Branch Extension	266,325		266,325	
Western Union Telegraph Co.	1,707		1,788	
		$ 3,143,708		$ 3,348,286
RICHLAND				
Butte Pipe Line Co.	$ 372,025		$ 352,935	
Cenex Pipe Line Co.	329,755		330,025	
Frontier Airlines, Inc.	33,809		35,080	
Great Northern Railway Co.				
Snowden to Sidney Branch	165,854		167,249	
Newlon West Branch	450,038		450,038	
Lower Yellowstone Rural Electric Assn.	873,410		928,394	
McCone Electric Coop. Inc.	85,447		85,955	
Mid-Rivers Telephone Coop. Inc.	234,148		312,669	
Montana-Dakota Utilities Co.	1,127,188		1,113,855	
Mountain States Tel. & Tel. Co.	544,052		568,401	
Northern Pacific Railway Co.				
Glendive East Line	712,105		712,106	
Western Union Telegraph Co.	1,598		1,674	
		$ 4,929,429		$ 5,058,381
ROOSEVELT				
Butte Pipe Line Company	$ 144,440		$ 137,483	
Frontier Airlines, Inc.	21,353		10,786	
Great Northern Railway Co.				
Main Line	3,257,846		3,486,116	
Bainville Branch	416,269		416,269	
Snowden-Sidney Branch	26,456		33,115	
Lower Yellowstone Rural Electric Assn. Inc.	29,753		30,665	
McCone Electric Coop. Inc.	3,781		3,800	
Mid-Rivers Telephone Coop. Inc.	18,928		22,663	
Montana-Dakota Utilities Co.	1,007,387		985,852	
Mountain States Tel. & Tel. Co.	564,777		584,992	
Nemont Telephone Coop. Inc.	251,789		261,163	
Northern Electric Coop. Inc.	163,767		168,874	
Sheridan County Electric Coop. Inc.	489,221		509,121	
Valley County Electric Coop. Inc.	36,919		37,490	
Valley Rural Telephone Coop. Assn. Inc.	186		188	
		$ 6,432,872		$ 6,688,577

PUBLIC UTILITY VALUES ALLOCATED TO COUNTIES BY THE STATE BOARD OF EQUALIZATION FOR THE YEARS 1965 AND 1966

	1965	County Total	1966	County Total
ROSEBUD				
American Tel. & Tel. Co.	$ 228,464		$ 247,866	
Cenex Pipe Line Co.	397,919		398,130	
Chicago, Milwaukee, St. Paul & Pac. R. R. Co.				
Main Line	1,997,274		1,963,469	
Continental Oil Co.	73,832			
Continental Pipe Line Co.	133,684		303,420	
McCone Electric Coop. Inc.	44,505		58,896	
Mid-Rivers Tel.	.....		74,323	
Mid-Yellowstone Electric Coop. Inc.	304,552		272,418	
Montana-Dakota Utilities Co.	999,658		983,114	
Montana Power Company	111,361		117,362	
Mountain States Tel. & Tel. Co.	343,285		375,980	
Northern Pacific Railway Co.				
Main Line	1,390,043		1,492,723	
Rosebud Branch	449,896		449,896	
Range Telephone Coop. Inc.	91,550		104,434	
Tongue River Electric Coop. Inc.	270,831		280,345	
Western Union Telegraph Co.	17,153		17,955	
		$ 6,854,007		$ 7,140,331
SANDERS				
Blackfoot Telephone Coop. Inc.	$ 18,956		$ 19,825	
Flathead Electric Coop. Inc.	3,088		3,238	
Montana Power Company	912,114		1,209,878	
Mountain States Tel. & Tel. Co.	617,732		672,885	
Northern Lights, Inc.	363,828		370,822	
Northern Pacific Railway Co.				
Main Line	2,710,065		2,911,341	
Evaro Hill Line	807,893		809,847	
St. Regis Line	326,971		326,971	
Polson Branch	52,326		52,327	
Pacific Power & Light Co.	.....		27,803	
Western Union Telegraph Co.	26,560		271	
Yellowstone Pipe Line Co.	1,738,997		1,849,507	
		$ 7,578,530		$ 8,254,715
SHERIDAN				
Great Northern Railway Co.				
Bainville Branch	$ 572,042		$ 572,042	
Plentywood West Branch	447,110		447,109	
Montana-Dakota Utilities Co.	473,580		476,615	
Mountain States Tel. & Tel. Co.	226,779		250,225	
Nemont Telephone Coop. Inc.	309,484		319,961	
Sheridan County Electric Coop. Inc.	615,576		652,698	
Soo Line	73,000		70,481	
		$ 2,717,571		$ 2,789,131

PUBLIC UTILITY VALUES ALLOCATED TO COUNTIES BY THE STATE BOARD OF EQUALIZATION FOR THE YEARS 1965 AND 1966

	1965	County Total	1966	County Total
SILVER BOW				
American Tel. & Tel. Co.	$ 418,281		$ 452,760	
Butte, Anaconda & Pacific Railway Co.				
Main Line	796,455		987,279	
Main Line Spurs	45,879		56,772	
Butte Hill Lines	175,437		217,082	
Rocker Siding	32		39	
Yard Track	812		1,005	
Chicago, Milwaukee, St. Paul & Pac. R. R. Co.				
Main Line	829,636		815,386	
Great Northern Railway Co.				
Havre to Butte Line	274,158		273,159	
Montana Power Company	3,784,978		3,883,549	
Mountain States Tel. & Tel. Co.	2,351,949		2,506,217	
Northern Pacific Railway Co.				
Butte Line	283,865		283,865	
Montana Union Line	512,524		512,331	
Northwest Airlines, Inc.	150,595		166,730	
Oregon Short Line R. R. Co.				
Main Line	493,438		525,512	
Southern Montana Telephone Co.	1,413		2,017	
Vigilante Electric Coop. Inc.	74,728		77,194	
Western Airlines, Inc.	216,278		254,831	
Western Union Telegraph Co.	14,518		10,666	
		$ 10,424,976		$ 11,026,394
STILLWATER				
American Tel. & Tel. Co.	$ 209,681		$ 227,485	
Beartooth Electric Coop. Inc.	294,434		307,061	
Fergus Electric Coop. Inc.	9,652		9,591	
Montana-Dakota Utilities Co.	24,222		23,972	
Montana Power Company	710,769		820,761	
Mountain States Tel. & Tel. Co.	319,840		334,645	
Northern Pacific Railway Co.				
Main Line	1,198,181		1,287,169	
Lake Basin Branch	178,671		178,672	
Treasure State Utilities Corp.	172,977		152,082	
Western Union Telegraph Co.	10,668		11,170	
Yellowstone Pipe Line Co.	637,312		677,813	
Yellowstone Valley Electric Coop. Inc.	60,489		53,479	
		$ 3,826,896		$ 4,083,900
SWEET GRASS				
American Tel. & Tel. Co.	$ 193,162		$ 209,549	
Beartooth Electric Coop. Inc.	34,583		36,181	
Montana Power Company	945,024		956,421	
Mountain States Tel. &Tel. Co.	136,354		142,282	
Northern Pacific Railway Co.				
Main Line	1,170,096		1,256,996	
Park Electric Coop. Inc.	237,092		245,539	
Treasure State Tel. Co., Inc.	116,506		97,644	
Western Union Telegraph Co.	10,474		10,965	
Yellowstone Pipe Line Co.	712,158		757,415	
		$ 3,555,449		$ 3,712,992

PUBLIC UTILITY VALUES ALLOCATED TO COUNTIES BY THE STATE BOARD OF EQUALIZATION FOR THE YEARS 1965 AND 1966

	1965	County Total	1966	County Total
TETON				
American Tel. & Tel. Co.	$ 99,581		$ 108,036	
Chicago, Milwaukee, St. Paul & Pac. R. R. Co.				
Great Falls-Agawam Branch	202,252		200,396	
Great Falls-Agawam Joint	47,826		47,656	
Continental Pipe Line Co.	173,407		189,960	
Great Northern Railway Co.				
Shelby to Billings Branch	807,840		807,840	
Power Branch	826,658		826,491	
Eastham Junction to Choteau (Jt. Sect.)	50,950		50,951	
Montana Power Company	1,609,085		1,620,896	
Mountain States Tel. & Tel. Co.	438,968		475,976	
Phillips Petroleum Co.	100,827		100,827	
Sun River Electric Coop. Inc.	558,974		557,650	
Three Rivers Rural Tel. Coop. Inc.	270,885		373,531	
Western Union Telegraph Co.	1,667		1,746	
		$ 5,188,920		$ 5,361,956
TOOLE				
American Tel. & Tel. Co.	$ 178,437		$ 193,504	
Camerland Cardinal	201,293		209,745	
Glacier County Electric Coop. Inc.	67,287		75,266	
Continental Pipe Line Co.	8,781		9,620	
Great Northern Railway Co.				
Main Line	1,650,912		1,727,353	
Shelby to Billings Branch	354,171		353,899	
Sweet Grass Branch	672,111		684,340	
Marias River Electric Coop. Inc.	949,660		1,098,992	
Montana Power Company	2,310,451		2,338,205	
Mountain States Tel. & Tel. Co.	344,864		361,411	
Northern Telephone Association	199,202		167,111	
Sun River Electric Coop. Inc.	5,609		5,570	
Texas Pipe Line Company	75,697		58,379	
Three Rivers Rural Tel. Coop. Inc.	17,663		17,420	
Western Union Telegraph Co.	1,643		1,720	
		$ 7,037,781		$ 7,302,535
TREASURE				
American Tel. & Tel. Co.	$ 147,697		$ 160,227	
Cenex Pipe Line Co.	258,094		258,231	
Continental Pipe Line Co.	5,808		11,880	
Fergus Electric Coop. Inc.	238		236	
Mid-Yellowstone Electric Coop. Inc.	268,935		260,495	
Montana-Dakota Utilities Co.	106,343		103,740	
Mountain States Tel. & Tel. Co.	85,767		89,682	
Northern Pacific Railway Co.				
Main Line	868,350		932,842	
Western Union Telegraph Co.	10,918		11,429	
Yellowstone Valley Electric Coop. Inc.	912		905	
		$ 1,753,062		$ 1,829,667

PUBLIC UTILITY VALUES ALLOCATED TO COUNTIES BY THE STATE BOARD OF EQUALIZATION FOR THE YEARS 1965 AND 1966

	1965	County Total	1966	County Total
VALLEY				
Big Flat Electric Coop. Inc.	$ 20,854		$ 21,300	
Frontier Airlines, Inc.	22,550		23,354	
Great Northern Railway Company				
Main Line	2,750,804		2,949,025	
Scobey-Opheim Line	272,690		272,690	
Montana-Dakota Utilities Co.	1,941,705		1,941,387	
Montana Power Company	531,830		546,985	
Mountain States Tel. & Tel. Co.	910,597		967,862	
Nemont Telephone Coop. Inc.	182,579		191,346	
Northern Electric Coop. Inc.	622,651		631,868	
Valley County Electric Coop. Inc.	477,478		495,378	
Valley Rural Telephone Coop. Inc.	392,611		393,298	
Western Union Telegraph Company	5,266		5,515	
		$ 8,131,615		$ 8,440,008
WHEATLAND				
Chicago, Milwaukee, St. Paul & Pac. R. R. Co.				
Main Line	$ 995,309		$ 979,027	
Harlowton-Lewistown Branch	297,732		290,149	
Fergus Electric Coop. Inc.	115,752		117,425	
Continental Pipe Line Co.	110,773		121,347	
Great Northern Railway Co.				
Shelby to Billings Branch	748,000		748,000	
Montana Power Company	921,113		939,095	
Mountain States Tel. & Tel. Co.	355,888		364,726	
Western Union Telegraph Company	1,512		1,583	
		$ 3,546,079		$ 3,561,352
WIBAUX				
American Tel. & Tel. Co.	$ 86,844		$ 94,213	
Butte Pipe Line Co.	202,290		187,679	
Goldenwest Electric Coop. Inc.	195,960		193,585	
Mid-Rivers Telephone Coop. Inc.	17,291		33,798	
Montana-Dakota Utilities Co.	866,560		875,151	
Mountain States Tel. & Tel. Co.	107,863		115,181	
Northern Pacific Railway Co.				
Main Line	528,995		568,283	
Ollie Branch	31,276		31,277	
Western Union Telegraph Co.	2,893		3,030	
		$ 2,039,972		$ 2,102,197

PUBLIC UTILITY VALUES ALLOCATED TO COUNTIES BY THE STATE BOARD OF EQUALIZATION FOR THE YEARS 1965 AND 1966

	1965	County Total	1966	County Total
YELLOWSTONE				
American Tel. & Tel. Co.	$ 470,530		$ 510,033	
Cenex Pipe Line Co.	703,095		703,466	
Chicago, Burlington & Quincy R. R. Co.				
Huntley Branch	517,475		520,279	
Continental Oil Co.	307,152			
Continental Pipe Line Co.	983,735		1,880,920	
Fergus Electric Coop. Inc.	32,681		33,309	
Frontier Airlines, Inc.	57,877		63,818	
Great Northern Railway Co.				
Shelby to Billings Branch	1,076,767		1,086,069	
Humble Pipe Line Co.	412,828		414,540	
Mid-Rivers Telephone Coop.			17,019	
Mid-Yellowstone Electric Coop. Inc.	6,666		6,060	
Montana-Dakota Utilities Co.	1,579,999		1,630,957	
Montana Power Company	2,698,335		2,845,432	
Mountain States Tel. & Tel. Co.	4,993,792		5,587,512	
Northern Pacific Railway Co.				
Main Line	2,826,871		2,992,409	
Rocky Fork Branch	96,566		96,452	
Lake Basin Branch	65,622		65,622	
Billings and Central Montana	41,800		41,799	
Northwest Airlines, Inc.	486,386		590,226	
Pacific Power & Light Co.	66,025		69,960	
Shoshone Pipe Line	155,039		141,655	
Treasure State Utilities Corp.	109,251		96,066	
Western Airlines, Inc.	307,828		308,479	
Western Union Telegraph Co.	42,067		44,036	
Yellowstone Pipe Line Co.	526,684		559,982	
Yellowstone Valley Electric Coop. Inc.	944,772		956,925	
		$ 19,509,843		$ 21,263,025
TOTAL—ALL COUNTIES		$313,041,393		$328,654,836

ASSESSED AND TAXABLE VALUE OF EACH KIND OF PROPERTY AND PERCENTAGE EACH ITEM BEARS TO TAXABLE VALUE OF THE STATE FOR THE YEARS 1965 AND 1966

	1965				1966		
	Assessed Value	Value Taxable	Percentage to Total	Percentage Class	Assessed Value	Taxable Value	Percentage to Total
REAL ESTATE AND IMPROVEMENTS							
Irrigated Land	$ 45,841,262	$ 13,752,379	1.75	30	$ 44,352,366	$ 13,305,710	1.61
Non-irrigated Land	164,828,476	49,448,543	6.30	30	165,049,557	49,514,867	6.01
Grazing Land	128,445,118	38,533,535	4.91	30	127,407,851	38,222,355	4.64
Wild Hay Land	13,104,057	3,931,217	.50	30	13,767,683	4,130,305	.50
Improvements on Agricultural Land	135,462,452	40,638,736	5.18	30	124,089,291	37,226,787	4.52
Total All Farm Land and Improvements	487,681,365	146,304,410	18.64		474,666,748	142,400,024	17.28
Suburban Tracts, Villa Sites, Orchards, etc.	15,723,605	4,717,082	.60	30	18,572,602	5,571,781	.68
Improvements on Suburban Tracts	26,583,198	7,974,959	1.02	30	53,441,382	16,032,415	1.94
Timber Lands	10,532,045	3,159,614	.40	30	10,285,633	3,085,690	.37
Industrial Sites	4,860,441	1,458,132	.19	30	4,432,275	1,329,683	.16
Improvements on Industrial Sites	88,768,180	26,630,454	3.39	30	86,704,962	26,011,489	3.15
Patented Mining Claims	1,061,673	1,061,673	.13	100	1,062,041	1,062,041	.13
Improvements on Patented Mining Claims	656,625	196,988	.02	30	607,514	182,254	.02
Reserved Rights of Entry	1,221,386	1,221,386	.16	100	1,221,646	1,221,646	.15
City and Town Lots	118,081,196	35,424,359	4.51	30	121,517,894	36,455,368	4.42
Improvements on City and Town Lots	518,641,234	155,592,370	19.82	30	528,807,946	158,642,384	19.24
Total All Real Estate and Improvements	1,273,810,948	383,741,427	48.88		1,301,320,643	391,994,775	47.54
LIVESTOCK							
Horses	4,603,190	1,534,243	.20	33⅓	4,719,020	1,572,849	.19
Cattle	105,269,617	35,086,363	4.47	33⅓	114,842,032	38,276,849	4.64
Sheep	6,881,915	2,293,742	.29	33⅓	6,242,545	2,080,640	.25
Swine	752,453	250,793	.03	33⅓	928,258	309,388	.04
Other	663,367	221,100	.03	33⅓	667,697	222,543	.03
Total All Livestock	118,170,542	39,386,241	5.02		127,399,552	42,462,269	5.15
PERSONAL PROPERTY OTHER THAN LIVESTOCK							
Household Furniture, Apparel, Jewelry, etc.	72,912,631	14,582,526	1.86	20	73,742,663	14,748,533	1.79
Farm Machinery and Equipment	92,654,985	18,530,997	2.36	20	94,123,578	18,824,716	2.28
Machinery Other Than Farm Machinery or Mfg.	34,091,761	6,818,352	.87	20	34,801,284	6,960,257	.84
Solvent Credits	51,609,208	3,612,645	.46	7	50,929,199	3,565,044	.43
Agricultural Products Not Classified as Mdse.	26,159,380	1,831,157	.23	7	29,033,486	2,032,344	.25
Goods, Wares, and Merchandise	82,477,146	27,489,633	3.50	33⅓	84,880,111	28,290,541	3.43
Furniture & Fixtures of Stores, Offices	30,355,386	10,117,450	1.29	33⅓	29,532,167	9,843,071	1.19
Manufacturing Machinery, Fixtures	55,444,527	16,633,358	2.12	30	44,779,739	13,433,922	1.63
Mining Machinery, Fixtures	18,787,645	5,636,294	.72	30	31,018,521	9,305,556	1.13
Drilling Rigs, Oil Equipment	8,744,957	2,623,487	.33	30	8,145,482	2,443,645	.30
Bank Stock and Moneyed Capital	(32,607,978	9,782,393	1.24	30	(34,200,340	10,260,102	1.24
	(28,608,267	2,002,579	.26	7	(33,332,925	2,333,305	.28
Aircraft	4,297,912	859,582	.11	20	4,293,413	858,683	.10
Motor Vehicles in Hands of Dealers	3,981,706	1,327,103	.17	33⅓	5,074,009	1,691,167	.21
Motor Vehicles in Hands of Users	250,293,545	50,058,709	6.38	20	258,751,058	51,750,212	6.28
Watercraft	2,749,939	549,988	.07	20	2,915,120	583,024	.07
New Industry	9,144,863	640,140	.08	7	4,282,230	299,756	.04
All Other Personal Property	7,141,685	2,774,041	.35	Various	9,068,300	3,628,566	.44
Class 8	.....	.....	.....	20	9,496,507	1,899,301	.23
Total All Personal Other Than Livestock	812,063,521	175,870,434	22.40		842,340,132	182,751,745	22.16
OPERATING PROPERTY OF PUBLIC UTILITIES							
Real Estate and Improvements	49,788,951	14,936,685	1.90	30	50,456,372	15,136,912	1.84
Personal Property Except R.E.A.	64,150,148	13,695,120	1.75	Various	65,755,563	13,955,391	1.69
R.E.A. Property	6,550,131	458,509	.06	7	6,716,266	470,139	.06
Total Locally Assessed Property of Utilities	120,489,230	29,090,314	3.71		122,928,201	29,562,442	3.59
ALLOCATIONS OF UTILITY LINES	313,041,393	113,225,871	14.42	40 & 7	328,654,836	118,689,340	14.40
NET PROCEEDS OF MINES	43,751,208	43,751,208	5.57	100	59,018,341	59,018,341	7.16
GRAND TOTAL OF ALL ASSESSMENTS	$2,681,326,842	$ 785,065,495	100.00		$2,781,661,705	$824,478,912	100.00

TOTAL ASSESSMENT BY COUNTIES — 1965

	Total Assessments by County Assessors			
	Property Other Than Public Utilities		Local Property of Public Utilities	
	Assessed Value	Taxable Value	Assessed Value	Taxable Value
Beaverhead	$ 33,618,110	$ 9,432,359	$ 924,489	$ 200,294
Big Horn	37,319,838	10,084,641	1,743,966	251,079
Blaine	24,871,226	6,854,597	427,285	71,009
Broadwater	11,427,161	3,103,171	256,351	55,573
Carbon	27,006,705	7,614,398	636,913	146,560
Carter	12,942,499	3,750,065	412,150	86,969
Cascade	213,488,876	57,105,825	21,406,569	5,861,625
Chouteau	53,483,771	13,870,852	289,642	52,806
Custer	36,700,827	10,268,376	1,078,952	267,692
Daniels	17,025,374	4,198,147	163,784	25,054
Dawson	38,614,572	10,582,971	1,895,642	471,923
Deer Lodge	37,739,297	10,716,982	2,719,395	562,022
Fallon	17,601,010	4,932,684	1,319,104	306,705
Fergus	57,302,687	15,564,978	944,498	201,256
Flathead	107,292,865	29,435,269	3,112,193	748,206
Gallatin	70,192,730	19,350,933	2,846,294	689,639
Garfield	14,213,920	4,181,185	41,192	2,896
Glacier	27,791,814	7,685,388	2,358,059	609,658
Golden Valley	6,246,567	1,809,909	131,215	30,642
Granite	12,632,730	2,888,548	404,398	85,421
Hill	59,023,461	15,632,322	2,234,940	477,769
Jefferson	13,304,232	2,936,793	281,231	54,740
Judith Basin	21,177,426	5,837,438	242,235	53,741
Lake	33,762,810	9,424,210	9,785,770	2,837,985
Lewis and Clark	84,183,940	22,908,124	9,860,063	2,555,866
Liberty	19,776,596	5,211,736	387,567	84,009
Lincoln	31,062,294	8,244,269	3,165,864	995,274
Madison	19,223,957	5,506,095	1,251,402	351,857
McCone	16,578,303	4,618,969	218,291	24,612
Meagher	12,240,105	3,529,312	244,674	56,669
Mineral	6,127,159	1,635,248	560,067	131,383
Missoula	132,046,722	35,804,189	5,162,147	1,170,361
Musselshell	14,921,489	4,298,857	398,086	100,451
Park	34,240,268	9,527,064	2,932,783	743,450
Petroleum	5,356,555	1,547,274	50,119	5,197
Phillips	28,315,566	7,860,502	348,764	67,545
Pondera	38,669,421	10,068,436	540,744	128,785
Powder River	14,533,662	4,156,749	112,969	7,976
Powell	16,884,913	4,629,512	972,313	221,986
Prairie	9,924,884	2,727,814	62,476	12,760
Ravalli	30,694,580	8,525,699	858,673	124,882
Richland	34,446,763	9,541,400	3,541,846	988,497
Roosevelt	34,338,678	9,009,070	746,243	149,755
Rosebud	21,754,123	6,272,512	470,294	73,286
Sanders	29,443,239	8,285,368	3,315,586	929,002
Sheridan	28,527,243	6,854,229	362,316	44,699
Silver Bow	102,885,640	28,412,715	13,586,015	2,346,285
Stillwater	20,513,500	5,677,628	1,831,657	510,506
Sweet Grass	14,660,856	4,140,579	181,504	39,791
Teton	37,751,020	10,275,175	885,021	122,642
Toole	30,877,241	8,252,964	1,591,575	396,989
Treasure	5,902,876	1,648,817	195,180	23,279
Valley	49,419,253	12,853,217	1,261,929	224,627
Wheatland	10,239,575	2,894,334	489,797	106,297
Wibaux	9,346,685	2,602,355	129,329	19,146
Yellowstone	274,377,397	74,215,849	9,117,669	2,181,186
THE STATE	$2,204,045,011	$598,998,102	$120,489,230	$29,090,314

TOTAL ASSESSMENTS BY COUNTIES—1965

	Public Utilities Allocated by State Board of Equalization		Assessment of Net Proceeds of Mines by State Board of Equalization	TOTAL VALUATION OF COUNTIES	
	Assessed Value	Taxable Value	Assessed and Taxable Value	Assessed Value	Taxable Value
Beaverhead	$ 4,351,094	$ 1,454,914	$ 6,437	$ 38,900,130	$ 11,094,004
Big Horn	5,638,030	2,195,986	22,882	44,724,716	12,554,588
Blaine	4,157,515	1,329,380	59,982	29,516,008	8,314,968
Broadwater	4,001,789	1,518,642	...	15,685,301	4,677,386
Carbon	7,792,867	2,978,174	7,012,405	42,448,890	17,751,537
Carter	1,962,984	589,028	56	15,317,689	4,426,118
Cascade	17,284,592	6,589,068	...	252,180,037	69,556,518
Chouteau	6,464,252	2,216,130	...	60,237,665	16,139,788
Custer	5,661,680	2,076,107	...	43,441,459	12,612,175
Daniels	1,967,535	560,268	620	19,157,313	4,784,089
Dawson	7,473,050	2,668,151	1,775,299	49,758,563	15,498,344
Deer Lodge	3,681,514	1,428,583	...	44,140,206	12,707,587
Fallon	6,086,405	2,249,213	9,956,707	34,963,226	17,445,309
Fergus	5,845,071	1,955,094	3	64,092,259	17,721,331
Flathead	12,322,210	4,646,463	8,813	122,736,081	34,838,751
Gallatin	9,959,939	3,870,359	637,892	83,636,855	24,548,823
Garfield	1,020,952	81,120	53,162	15,329,226	4,318,363
Glacier	8,240,890	2,786,756	3,360,377	41,751,140	14,442,179
Golden Valley	2,697,314	1,044,332	23,759	9,098,855	2,908,642
Granite	4,449,183	1,743,626	143,957	17,630,268	4,861,552
Hill	6,441,543	2,082,509	...	67,699,944	18,192,600
Jefferson	6,703,007	2,629,779	410,874	20,699,344	6,032,186
Judith Basin	4,578,451	1,738,929	...	25,998,112	7,630,108
Lake	3,033,730	1,171,063		46,582,310	13,433,258
Lewis and Clark	11,887,501	4,551,466		105,931,504	30,015,456
Liberty	2,321,884	755,708	701,428	23,187,475	6,752,881
Lincoln	4,691,505	1,721,984	16,109	38,935,772	10,977,636
Madison	2,850,156	1,052,036	502,459	23,827,974	7,412,447
McCone	1,757,659	354,394	383,223	18,937,476	5,381,198
Meagher	1,740,298	668,732	...	14,225,077	4,254,713
Mineral	4,457,716	1,750,706		11,144,942	3,517,337
Missoula	13,960,826	5,170,914	6,020	151,175,715	42,151,484
Musselshell	3,070,828	1,129,944	1,504,059	19,894,462	7,033,311
Park	5,793,463	2,139,756		42,966,514	12,410,270
Petroleum	649,362	136,082	156,548	6,212,584	1,845,101
Phillips	5,610,526	1,943,313	4,098	34,278,954	9,875,458
Pondera	4,322,891	1,504,837	243,207	43,776,263	11,945,265
Powder River	840,995	98,569	380	15,488,006	4,263,674
Powell	6,938,074	2,623,658	562,138	25,357,438	8,037,294
Prairie	3,661,402	1,331,767	224,813	13,873,575	4,297,154
Ravalli	3,143,708	1,193,205	703,483	35,400,444	10,547,269
Richland	4,929,429	1,560,426	386,427	43,304,465	12,476,750
Roosevelt	6,432,872	2,218,484	3,876,790	45,394,583	15,254,099
Rosebud	6,854,007	2,489,384	2,217,772	31,296,196	11,052,954
Sanders	7,578,530	2,883,274	...	40,337,355	12,097,644
Sheridan	2,717,571	765,996	1,934,707	33,541,837	9,599,631
Silver Bow	10,424,976	3,989,290	1,060,721	127,957,352	35,809,011
Stillwater	3,826,896	1,394,895	12,674	26,184,727	7,595,703
Sweet Grass	3,555,449	1,317,475		18,397,809	5,497,845
Teton	5,188,920	1,781,222	147,302	43,972,263	12,326,341
Toole	7,037,781	2,406,094	2,364,747	41,871,344	13,420,794
Treasure	1,753,062	612,097		7,851,118	2,284,193
Valley	8,131,615	2,666,110	1,323	58,814,120	15,745,277
Wheatland	3,546,079	1,366,980		14,275,451	4,367,611
Wibaux	2,053,219	746,206	2,999,150	14,528,383	6,366,857
Yellowstone	19,496,596	7,297,193	268,405	303,260,067	83,962,633
THE STATE	$313,041,393	$113,225,871	$43,751,208	$2,681,326,842	$785,065,495

TOTAL ASSESSMENTS BY COUNTIES — 1966

Total Assessments by County Assessors

	Property Other Than Public Utilities		Local Property of Public Utilities	
	Assessed Value	Taxable Value	Assessed Value	Taxable Value
Beaverhead	$ 34,016,252	$ 9,593,449	$ 906,709	$ 198,498
Big Horn	35,171,440	9,710,179	1,745,470	252,588
Blaine	25,424,414	7,063,112	394,264	67,110
Broadwater	11,567,467	3,138,570	254,107	55,351
Carbon	27,382,487	7,690,246	655,898	149,792
Carter	12,863,388	3,729,777	413,263	83,869
Cascade	219,566,215	58,623,428	21,674,643	5,897,737
Chouteau	56,008,499	14,306,172	292,444	51,611
Custer	37,091,652	10,387,272	1,109,583	269,272
Daniels	17,915,144	4,413,770	156,818	22,174
Dawson	39,093,682	10,735,942	1,902,096	479,500
Deer Lodge	37,612,148	10,607,256	2,782,672	561,745
Fallon	18,204,076	5,099,295	1,308,483	304,868
Fergus	57,234,188	15,566,043	978,452	207,160
Flathead	112,338,974	30,721,547	3,056,094	733,116
Gallatin	73,062,348	20,118,819	3,014,411	727,255
Garfield	14,859,761	4,373,718	37,116	2,598
Glacier	29,073,639	7,989,129	2,704,835	630,599
Golden Valley	6,246,282	1,811,075	128,642	29,739
Granite	12,677,868	2,861,716	392,356	84,705
Hill	60,449,461	15,814,098	2,191,930	479,433
Jefferson	12,718,021	3,668,896	277,709	53,789
Judith Basin	21,364,078	5,949,720	264,021	57,451
Lake	38,474,285	10,786,295	9,805,720	2,842,815
Lewis and Clark	87,177,844	23,676,912	9,983,726	2,605,225
Liberty	20,592,889	5,284,773	445,776	95,972
Lincoln	32,968,261	8,934,782	3,227,011	1,039,174
Madison	19,661,248	5,709,188	1,283,970	359,836
McCone	16,958,939	4,745,880	328,561	30,838
Meagher	12,232,820	3,544,750	241,449	56,313
Mineral	6,302,748	1,656,702	570,172	134,099
Missoula	141,998,216	38,365,047	5,451,956	1,233,876
Musselshell	14,970,948	4,316,051	397,108	99,513
Park	34,615,493	9,565,517	2,902,757	738,523
Petroleum	5,382,443	1,562,103	50,973	5,519
Phillips	27,799,927	7,762,854	362,125	69,908
Pondera	40,863,397	10,531,394	558,748	133,197
Powder River	14,592,274	4,213,372	85,616	6,052
Powell	16,748,051	4,601,111	966,302	221,211
Prairie	9,911,135	2,755,025	204,460	24,694
Ravalli	32,071,876	8,847,714	887,975	128,851
Richland	35,750,114	9,884,735	3,477,584	980,006
Roosevelt	35,107,408	9,223,181	728,712	142,647
Rosebud	22,225,633	6,427,344	505,596	75,729
Sanders	33,071,477	9,499,078	3,325,749	931,028
Sheridan	29,171,680	7,112,747	376,387	47,212
Silver Bow	102,869,765	27,979,995	13,550,790	2,357,300
Stillwater	21,194,290	5,826,965	1,845,549	513,441
Sweet Grass	14,809,075	4,182,452	207,174	41,420
Teton	38,343,438	10,315,953	952,824	129,564
Toole	32,592,295	8,609,403	1,584,495	392,157
Treasure	5,911,730	1,672,072	194,390	22,942
Valley	49,771,473	12,942,756	1,312,623	227,938
Wheatland	10,232,465	2,905,778	490,055	108,014
Wibaux	9,169,119	2,576,204	118,395	15,054
Yellowstone	285,576,087	77,217,427	9,861,457	2,352,414
THE STATE	$2,271,060,327	$617,208,789	$122,928,201	$29,562,442

TOTAL ASSESSMENTS BY COUNTIES—1966

	Public Utilities Allocated by State Board of Equalization		Assessment of Net Proceeds of Mines by State Board of Equalization	TOTAL VALUATION OF COUNTIES		
	Assessed Value	Taxable Value	Assessed and Taxable Value	Assessed Value	Taxable Value	Class of County
Beaverhead	$ 4,633,550	$ 1,548,043	$ 12,780	$ 39,569,291	$ 11,352,770	5
Big Horn	5,754,547	2,232,998	30,161	42,701,618	12,225,926	5
Blaine	4,322,953	1,392,901	76,791	30,218,422	8,599,914	6
Broadwater	4,229,429	1,605,709	.....	16,051,003	4,799,630	7
Carbon	7,880,585	3,007,518	6,563,560	42,482,530	17,411,116	4
Carter	2,070,984	606,999	10,192	15,357,827	4,430,837	7
Cascade	17,939,311	6,848,971	.....	259,180,169	71,370,136	1
Chouteau	6,579,965	2,244,098	.....	62,880,908	16,601,881	4
Custer	5,929,863	2,148,238	.....	44,131,098	12,804,782	5
Daniels	1,987,216	561,404	.....	20,059,178	4,997,348	7
Dawson	7,719,787	2,731,045	1,430,564	50,146,129	15,377,051	4
Deer Lodge	4,156,994	1,617,707	.....	44,551,814	12,786,708	5
Fallon	6,060,109	2,219,007	9,210,027	34,782,695	16,833,197	4
Fergus	5,958,075	1,983,792	.....	64,170,715	17,756,995	4
Flathead	12,938,758	4,880,971	2,385	128,336,211	36,338,019	2
Gallatin	10,474,044	4,071,169	472,682	87,023,485	25,389,925	3
Garfield	1,166,198	92,325	33,636	16,096,711	4,502,277	7
Glacier	8,470,574	2,845,137	3,531,915	43,780,963	14,996,780	5
Golden Valley	2,737,223	1,059,754	26,748	9,138,895	2,927,316	7
Granite	4,651,349	1,823,476	11,840	17,733,413	4,781,737	7
Hill	6,712,391	2,177,702	.....	69,353,782	18,471,233	4
Jefferson	6,788,175	2,660,883	222,433	20,006,338	6,606,001	6
Judith Basin	4,701,679	1,776,553	.....	26,329,778	7,783,724	6
Lake	3,583,076	1,387,258	.....	51,863,081	15,016,368	4
Lewis and Clark	12,413,652	4,756,747	.....	109,575,222	31,038,884	2
Liberty	2,440,113	788,159	1,000,931	24,479,709	7,169,835	6
Lincoln	5,017,901	1,845,196	176,164	41,389,337	11,995,316	5
Madison	2,905,716	1,070,036	1,021,388	24,872,322	8,160,448	6
McCone	1,885,501	366,203	1,865,586	21,038,587	7,008,507	6
Meagher	1,738,920	667,922	.....	14,213,189	4,268,985	7
Mineral	4,543,853	1,783,072	.....	11,416,773	3,573,873	7
Missoula	15,218,806	5,639,072	10,055	162,679,033	45,248,050	2
Musselshell	3,297,536	1,201,255	1,398,155	20,063,747	7,014,974	6
Park	6,050,266	2,229,756	3,656	43,572,172	12,537,452	5
Petroleum	699,976	150,505	88,014	6,221,406	1,806,141	7
Phillips	5,770,954	2,003,134	4,323	33,937,329	9,840,219	6
Pondera	4,452,040	1,553,365	245,713	46,119,898	12,463,669	5
Powder River	990,548	108,757	12,313	15,680,751	4,340,494	7
Powell	8,069,326	3,069,092	498,454	26,282,133	8,389,868	6
Prairie	3,749,446	1,357,977	121,163	13,986,204	4,258,859	7
Ravalli	3,348,286	1,272,158	592,864	36,901,001	10,841,587	5
Richland	5,058,381	1,567,187	294,765	44,580,844	12,726,693	5
Roosevelt	6,688,577	2,307,263	4,366,500	46,891,197	16,039,591	4
Rosebud	7,140,331	2,577,366	1,493,904	31,365,464	10,574,343	5
Sanders	8,254,715	3,150,534	.....	44,651,941	13,580,640	5
Sheridan	2,789,131	778,663	3,064,171	35,401,369	11,002,793	5
Silver Bow	11,026,394	4,224,059	12,663,283	140,110,232	47,224,637	2
Stillwater	4,083,900	1,495,276	17,959	27,141,698	7,853,641	6
Sweet Grass	3,712,992	1,376,945	.....	18,729,241	5,600,817	6
Teton	5,361,956	1,816,691	154,064	44,812,282	12,416,272	5
Toole	7,302,535	2,470,752	4,290,623	45,769,948	15,762,935	4
Treasure	1,829,667	645,528	.....	7,935,787	2,340,542	7
Valley	8,440,008	2,776,744	1,649	59,525,753	15,949,087	4
Wheatland	3,561,352	1,372,141	.....	14,283,872	4,385,933	7
Wibaux	2,102,197	761,094	3,795,588	15,185,299	7,147,940	6
Yellowstone	21,263,025	7,983,033	201,342	316,901,911	87,754,216	1
THE STATE	$328,654,836	$118,689,340	$59,018,341	$2,781,661,705	$824,478,912	

TAXES LEVIED IN MONTANA—1965 AND 1966

	1965	1966
ASSESSED VALUATION OF STATE	$2,681,326,842	$2,781,661,705
TAXABLE VALUATION OF STATE	785,065,495	824,478,912
AMOUNTS LEVIED		
STATE:		
General Fund	$ 1,384,608	$ 205,236
University Millage	4,660,391	4,585,192
University Bond Interest and Sinking	460,106	61,567
State Insane Hospital Bond Interest and Sinking (1955)	188,348	25,639
State Training School Interest and Redemption (1955)	110,856	15,377
Livestock	334,659	415,765
	$ 7,138,968	$ 5,308,776
COUNTY:		
General	$ 11,675,919	$ 11,830,706
Road	3,869,759	4,004,811
Bridge	2,023,202	2,154,640
Poor	6,560,228	6,632,476
Bond Interest and Sinking	1,411,495	1,301,077
County Fair	625,920	623,461
County Library	379,938	376,738
Agri. Extension Service	171,820	201,434
Classification	231,292	259,809
Miscellaneous	1,100,106	1,269,081
Per Capita—Special Poor	314,569	262,873
	$ 28,364,248	$ 28,917,106
SCHOOLS:		
Elementary County-Wide	$ 18,642,887	$ 19,366,369
High School County-Wide	12,879,112	12,607,700
District Schools	18,969,306	21,479,098
	$ 50,491,305	$ 53,453,167
HIGH SCHOOL DISTRICT	$ 10,665,369	$ 12,261,272
MISCELLANEOUS:		
Fire District	$ 395,372	$ 281,527
Hail Insurance	580,295	423,647
Drainage and Irrigation	1,873,690	1,904,132
Other	1,139,436	1,306,791
	$ 3,988,793	$ 3,916,097
TOTAL ALL TAXES EXCEPT CITIES AND TOWNS	$ 100,648,683	$ 103,856,418
CITIES AND TOWNS:		
General	$ 13,404,349	$ 13,945,651
Special Improvement	3,787,728	3,828,364
	$ 17,192,077	$ 17,774,015
GRAND TOTAL OF ALL TAXES FOR ALL PURPOSES	$ 117,840,760	$ 121,630,433

TAXES LEVIED FOR STATE PURPOSES—1965

	General Fund 2 Mills	University Millage 6 Mills	University Bldg. Bond Int. & Redemp. Fund—.60 Mill	St. Hosp. Int. & Redemp. Fund .25 Mill	St. Training School Int. & Redemp. Fund .15 Mill	TOTAL 9 Mills	Livestock Sheep 10.5 Mills Other 8.5 Mills	TOTAL OF ALL STATE TAXES
Beaverhead	$ 19,775	$ 66,081	$ 6,535	$ 2,677	$ 1,579	$ 96,647	$ 19,086	$ 115,733
Big Horn	20,963	74,493	7,325	2,972	1,738	107,491	13,881	121,372
Blaine	14,210	49,400	4,867	1,982	1,163	71,622	8,903	80,525
Broadwater	8,268	27,900	2,756	1,128	661	40,716	4,198	44,914
Carbon	33,194	106,039	10,535	4,345	2,581	156,694	7,092	163,786
Carter	7,636	26,385	2,601	1,061	623	38,306	9,431	47,737
Cascade	119,553	413,384	40,752	16,605	9,748	600,042	9,105	609,147
Chouteau	29,637	96,313	9,552	3,930	2,329	141,761	6,953	148,714
Custer	32,599	64,403	6,338	2,989	1,748	108,077	8,064	116,141
Daniels	7,906	28,442	2,794	1,131	660	40,933	2,588	43,521
Dawson	27,785	92,346	9,139	3,746	2,212	135,228	5,034	140,262
Deer Lodge	23,128	75,788	7,510	3,085	1,826	111,337	1,307	112,644
Fallon	33,056	104,302	10,376	4,288	2,552	154,574	4,239	158,813
Fergus	30,006	105,133	10,351	4,208	2,466	152,164	13,450	165,614
Flathead	61,689	207,374	20,499	8,388	4,946	302,896	3,818	306,714
Gallatin	42,526	145,928	14,396	5,872	3,451	212,173	7,577	219,750
Garfield	7,272	25,638	2,523	1,025	601	37,059	9,286	46,345
Glacier	25,803	85,944	8,503	3,485	2,057	125,792	3,386	129,178
Golden Valley	5,190	17,264	1,708	701	413	25,276	3,198	28,474
Granite	8,349	28,894	2,847	1,161	681	41,932	4,101	46,033
Hill	31,840	108,246	10,688	4,366	2,570	157,710	3,335	161,045
Jefferson	10,759	35,932	3,554	1,456	859	52,560	2,881	55,441
Judith Basin	12,828	45,295	4,456	1,809	1,059	65,447	7,000	72,447
Lake	24,313	80,000	7,924	3,253	1,925	117,415	6,988	124,403
Lewis and Clark	52,437	178,733	17,644	7,205	4,239	260,258	5,886	266,144
Liberty	12,367	40,171	3,984	1,639	971	59,132	1,605	60,737
Lincoln	19,498	65,376	6,463	2,646	1,561	95,544	1,029	96,573
Madison	12,728	44,083	4,345	1,770	1,039	63,965	9,956	73,921
McCone	9,051	31,949	3,143	1,276	747	46,166	4,915	51,081
Meagher	7,683	25,466	2,521	1,034	611	37,315	7,722	45,037
Mineral	6,158	20,927	2,067	844	497	30,493	240	30,733
Missoula	73,340	250,718	24,743	10,099	5,938	364,838	2,390	367,228
Musselshell	12,510	42,003	4,127	1,674	1,002	61,316	4,669	65,985
Park	21,850	73,876	7,298	2,983	1,758	107,765	6,821	114,586
Petroleum	3,013	10,935	1,073	434	254	15,709	4,220	19,929
Phillips	17,950	58,923	5,838	2,400	1,417	86,528	12,372	98,900
Pondera	20,894	71,072	7,017	2,867	1,687	103,537	3,400	106,937
Powder River	7,033	25,323	2,487	1,007	587	36,437	9,084	45,521
Powell	14,084	47,826	4,723	1,929	1,136	69,698	5,329	75,027
Prairie	7,475	25,647	2,530	1,032	607	37,291	4,456	41,747
Ravalli	18,305	62,678	6,180	2,523	1,482	91,168	6,470	97,638
Richland	22,658	74,402	7,371	3,027	1,791	109,249	4,365	113,614
Roosevelt	27,579	91,200	9,029	3,704	2,190	133,702	4,004	137,706
Rosebud	19,605	65,801	6,505	2,663	1,570	96,144	9,512	105,656
Sanders	22,643	72,168	7,161	2,957	1,755	106,684	3,406	110,090
Sheridan	16,710	57,020	5,628	2,298	1,352	83,008	3,355	86,363
Silver Bow	62,650	212,536	20,990	8,577	5,049	309,802	551	310,353
Stillwater	13,516	45,200	4,474	1,831	1,081	66,102	6,937	73,039
Sweet Grass	9,730	32,734	3,235	1,324	781	47,804	6,748	54,552
Teton	22,188	73,467	7,272	2,982	1,763	107,672	6,420	114,092
Toole	22,988	79,744	7,858	3,200	1,878	115,668	2,273	117,941
Treasure	4,089	13,604	1,346	552	326	19,917	2,676	22,593
Valley	26,880	93,777	9,237	3,759	2,204	135,857	9,091	144,948
Wheatland	7,558	25,970	2,561	1,045	614	37,748	4,594	42,342
Wibaux	11,994	38,115	3,788	1,564	930	56,391	2,484	58,875
Yellowstone	139,159	498,023	48,939	19,840	11,588	717,549	12,778	730,327
THE STATE	$1,384,608	$4,660,391	$ 460,106	$ 188,348	$ 110,856	$6,804,309	$ 334,659	$7,138,968

TAXES LEVIED FOR STATE PURPOSES—1966

	General Fund Mills	University Millage 5.5 Mills	University Bldg. Bond Int. & Redemp. Fund— Mills	St. Hosp. Int. & Redemp. Fund Mills	St. Training School Int. & Redemp. Fund Mills	TOTAL 5.5 Mills	Livestock Sheep 12 Mills Other 10 Mills	TOTAL OF ALL STATE TAXES
Beaverhead	$ 2,314	$ 63,019	$ 694	$ 289	$ 174	$ 66,490	$ 23,148	$ 89,638
Big Horn	3,188	68,569	956	398	239	73,350	16,760	90,110
Blaine	2,487	47,921	746	311	187	51,652	11,780	63,432
Broadwater	1,073	26,717	322	134	81	28,327	5,146	33,473
Carbon	2,352	96,348	705	294	176	99,875	8,692	108,567
Carter	999	24,685	300	125	75	26,184	10,983	37,167
Cascade	20,003	397,560	6,001	2,500	1,500	427,564	11,936	439,500
Chouteau	2,868	92,028	860	358	215	96,329	9,306	105,635
Custer	3,963	71,419	1,189	495	297	77,363	9,987	87,350
Daniels	1,700	27,967	510	213	128	30,518	3,073	33,591
Dawson	3,371	85,423	1,011	421	252	90,478	6,642	97,120
Deer Lodge	2,244	70,888	673	281	168	74,254	1,912	76,166
Fallon	2,073	93,100	622	259	155	96,209	5,559	101,768
Fergus	5,400	98,993	1,620	675	405	107,093	16,412	123,505
Flathead	8,535	201,899	2,561	1,066	640	214,701	5,529	220,230
Gallatin	6,879	141,359	2,063	860	515	151,676	11,021	162,697
Garfield	1,635	25,162	491	204	123	27,615	11,883	39,498
Glacier	3,322	83,055	997	415	249	88,038	4,217	92,255
Golden Valley	594	16,213	178	74	45	17,104	3,884	20,988
Granite	1,354	26,635	406	169	102	28,666	4,425	33,091
Hill	4,649	102,754	1,395	581	349	109,728	4,442	114,170
Jefferson	1,153	36,622	346	144	87	38,352	3,520	41,872
Judith Basin	2,672	43,476	801	334	200	47,483	8,548	56,031
Lake	2,614	83,274	785	327	196	87,196	9,812	97,008
Lewis and Clark	7,779	172,396	2,334	972	583	184,064	7,855	191,919
Liberty	1,178	39,728	353	147	89	41,495	2,276	43,771
Lincoln	3,014	66,729	904	377	226	71,250	1,342	72,592
Madison	3,099	45,658	930	387	232	50,306	12,495	62,801
McCone	1,816	39,009	544	227	136	41,732	6,183	47,915
Meagher	730	23,645	218	91	55	24,739	9,290	34,029
Mineral	917	19,886	275	114	69	21,261	298	21,559
Missoula	12,014	251,858	3,604	1,502	901	269,879	3,076	272,955
Musselshell	1,560	39,043	469	184	102	41,358	5,592	46,950
Park	2,867	69,607	860	358	215	73,907	8,228	82,135
Petroleum	603	10,080	181	76	45	10,985	5,054	16,039
Phillips	1,644	54,533	493	206	123	56,999	14,735	71,734
Pondera	3,706	69,405	1,112	463	278	74,964	4,329	79,293
Powder River	1,548	24,563	464	194	116	26,885	11,199	38,084
Powell	1,783	45,732	535	223	134	48,407	6,184	54,591
Prairie	1,177	23,872	353	147	88	25,637	5,414	31,051
Ravalli	3,101	60,378	926	385	230	65,020	8,342	73,362
Richland	2,501	70,622	750	313	188	74,374	7,022	81,396
Roosevelt	3,012	89,044	904	376	226	93,562	4,908	98,470
Rosebud	2,450	58,772	735	306	184	62,447	11,769	74,216
Sanders	1,604	75,016	484	202	121	77,427	4,312	81,739
Sheridan	2,661	61,181	798	332	200	65,172	1,097	66,269
Silver Bow	9,291	261,751	2,787	1,161	697	275,687	741	276,428
Stillwater	1,833	43,657	550	229	138	46,407	7,920	54,327
Sweet Grass	958	31,045	287	120	72	32,482	8,156	40,638
Teton	2,640	68,951	792	330	198	72,911	7,996	80,907
Toole	4,245	87,709	1,273	531	318	94,076	3,065	97,141
Treasure	461	12,988	138	58	35	13,680	3,378	17,058
Valley	4,838	88,931	1,452	605	363	96,189	11,264	107,453
Wheatland	1,166	24,413	350	146	87	26,162	5,009	31,171
Wibaux	625	39,513	188	78	47	40,451	3,325	43,776
Yellowstone	30,973	490,391	9,292	3,872	2,323	536,851	15,294	552,145
THE STATE	$ 205,236	$4,585,192	$ 61,567	$ 25,639	$ 15,377	$4,893,011	$ 415,765	$5,308,776

TAXES LEVIED FOR COUNTY PURPOSES — 1965

	GENERAL FUND		ROAD FUND		BRIDGE FUND		POOR FUND	
	Mills	Amount	Mills	Amount	Mills	Amount	Mills	Amount
Beaverhead	14.00	$ 156,884	10.00	$ 81,969	5.00	$ 55,470	7.66	$ 84,485
Big Horn	12.49	161,295	3.59	36,635	1.83	23,947	5.76	69,824
Blaine	19.88	164,279	10.00	65,462	5.00	41,570	11.97	98,709
Broadwater	19.40	91,158	5.76	22,052	.22	2,237	5.10	23,297
Carbon	8.76	156,921	9.20	142,159	1.75	30,543	4.40	78,101
Carter	20.00	88,158	10.00	40,783	3.00	11,455	8.38	36,652
Cascade	12.85	899,761	10.00	244,152	1.69	122,326	13.95	970,206
Chouteau	13.06	209,826	10.00	141,188	3.00	48,421	8.80	137,013
Custer	14.75	188,586	8.00	49,161	3.00	37,835	10.50	124,742
Daniels	18.76	89,166	10.00	38,399	5.00	23,983	9.92	47,557
Dawson	16.00	246,367	10.13	105,957	3.00	46,494	5.10	78,446
Deer Lodge	18.50	234,519	7.00	54,582	.25	3,463	14.50	180,829
Fallon	8.25	148,276	9.00	140,431	2.75	47,653	2.25	39,114
Fergus	15.48	273,354	10.00	117,774	3.00	52,188	10.73	184,987
Flathead	13.72	490,028	.24	12,560	.87	37,045	6.66	224,743
Gallatin	16.16	398,303	10.00	138,065	3.00	73,619	3.20	81,149
Garfield	18.00	75,685	10.00	40,365	2.00	8,977	13.00	51,365
Glacier	15.11	218,519	10.00	117,741	3.00	43,276	6.00	86,554
Golden Valley	20.00	57,951	10.00	25,821	3.88	11,097	----	1,779
Granite	18.56	91,148	7.44	29,134	.49	2,375	5.96	26,686
Hill	16.00	290,400	10.00	118,717	3.00	54,577	10.36	184,066
Jefferson	19.08	115,169	5.60	29,251	.74	4,516	6.00	36,844
Judith Basin	15.31	115,628	9.50	43,727	1.85	15,259	5.50	40,141
Lake	16.20	217,000	7.00	81,193	3.00	40,252	14.20	188,508
Lewis and Clark	15.01	449,963	9.50	111,047	1.40	40,722	6.00	180,263
Liberty	14.00	94,238	10.00	60,059	5.00	33,655	6.00	38,193
Lincoln	16.67	182,511	----	----	1.94	20,429	9.76	106,916
Madison	18.00	135,093	9.00	56,357	5.00	37,087	5.50	40,796
McCone	16.50	88,373	10.00	47,836	3.00	16,145	5.00	27,765
Meagher	19.00	80,802	7.50	27,422	3.00	12,258	4.60	19,829
Mineral	20.00	70,342	5.08	15,484	----	----	16.50	57,183
Missoula	13.85	599,876	----	3,583	2.98	125,589	12.50	535,715
Musselshell	17.73	124,380	5.29	29,054	3.00	19,625	9.08	62,921
Park	15.60	193,624	10.00	69,146	2.50	31,773	8.00	98,550
Petroleum	18.00	33,211	8.00	13,791	3.00	5,535	2.00	3,690
Phillips	14.23	139,965	10.00	77,680	5.00	49,405	8.02	77,415
Pondera	16.00	191,124	10.00	91,451	5.00	59,726	6.00	71,672
Powder River	18.50	78,631	10.00	37,857	4.00	17,083	3.00	12,434
Powell	15.00	118,073	10.00	62,818	1.25	9,798	9.50	77,750
Prairie	19.00	80,792	10.00	36,324	3.00	12,939	10.00	43,128
Ravalli	20.00	208,443	3.74	33,668	3.60	38,796	7.08	79,161
Richland	14.50	180,915	10.00	89,125	3.00	37,431	8.00	98,977
Roosevelt	10.76	167,462	10.00	114,868	3.00	45,903	10.06	152,308
Rosebud	14.36	154,086	9.41	91,033	2.70	28,435	6.00	64,986
Sanders	15.63	189,737	9.00	95,165	3.00	37,745	9.00	109,455
Sheridan	12.00	115,025	10.00	80,067	4.50	42,519	6.00	57,513
Silver Bow	20.00	714,307	6.70	125,743	2.00	69,235	16.50	593,693
Stillwater	17.10	127,236	10.00	67,342	2.90	22,073	4.29	31,450
Sweet Grass	16.00	88,725	9.00	42,624	1.30	7,337	4.80	25,567
Teton	14.60	181,448	10.00	100,564	3.00	36,980	4.70	58,305
Toole	16.00	216,628	10.00	107,621	3.00	40,257	6.00	82,824
Treasure	17.64	40,840	8.90	18,298	.50	1,408	4.70	10,381
Valley	13.00	202,870	10.00	109,297	3.00	47,357	7.85	125,748
Wheatland	19.23	82,747	8.47	27,279	1.56	7,185	6.31	28,442
Wibaux	12.19	78,035	10.00	58,821	3.00	19,117	1.12	7,625
Yellowstone	12.95	1,088,036	1.50	51,057	2.43	211,077	6.00	503,776
THE STATE		$11,675,919		$3,869,759		$2,023,202		$6,560,228

TAXES LEVIED FOR COUNTY PURPOSES — 1966

	GENERAL FUND		ROAD FUND		BRIDGE FUND		POOR FUND	
	Mills	Amount	Mills	Amount	Mills	Amount	Mills	Amount
Beaverhead	13.00	$ 148,743	10.00	$ 83,539	5.00	$ 56,764	6.75	$ 77,684
Big Horn	14.10	171,178	2.00	21,924	1.49	18,902	4.91	61,857
Blaine	18.44	160,373	10.00	68,247	5.00	43,000	11.35	98,380
Broadwater	17.80	86,461	2.24	10,588	.31	1,444	3.84	19,145
Carbon	9.45	163,724	8.50	129,959	1.65	28,845	1.98	37,319
Carter	20.00	88,856	10.00	44,428	3.00	13,329	8.70	38,492
Cascade	12.15	874,200	10.00	255,596	2.17	150,081	13.95	995,673
Chouteau	12.79	212,725	10.00	145,001	3.00	49,805	6.00	103,625
Custer	15.00	191,581	6.00	40,943	3.00	38,415	7.75	104,688
Daniels	19.38	96,522	10.00	38,829	5.00	25,038	4.02	25,147
Dawson	13.20	207,713	10.05	103,659	3.00	46,134	6.75	101,022
Deer Lodge	18.50	236,554	8.25	64,323	.50	6,114	7.25	100,839
Fallon	6.20	106,490	8.50	128,883	2.85	47,871	2.50	41,824
Fergus	15.78	279,346	10.00	118,296	2.85	51,003	6.98	134,007
Flathead	12.93	473,001	34	8,196	2.18	73,603	6.57	239,013
Gallatin	17.43	438,164	10.00	144,113	3.00	76,166	2.73	70,928
Garfield	18.00	81,011	10.00	42,004	2.00	9,001	7.50	38,252
Glacier	14.03	211,543	10.00	121,689	3.00	44,850	7.85	114,284
Golden Valley	20.00	58,414	10.00	26,579	3.91	11,411	3.42	8,972
Granite	20.00	94,649	7.48	29,539	1.33	5,790	3.95	20,246
Hill	14.51	271,481	10.00	115,726	3.00	55,413	11.05	202,503
Jefferson	20.00	131,590	5.62	32,759	.29	2,176	6.92	45,183
Judith Basin	14.55	114,264	10.00	71,241	3.00	21,813	4.50	36,361
Lake	15.00	226,896	10.00	122,837	3.00	45,065	14.40	216,053
Lewis and Clark	15.40	478,702	9.25	113,570	1.32	41,219	6.00	185,947
Liberty	12.00	87,206	10.00	63,812	4.50	32,548	5.50	39,717
Lincoln	15.74	190,213			1.15	14,986	7.36	91,905
Madison	16.00	133,688	8.00	58,068	5.00	40,803	5.00	41,577
McCone	9.00	69,899	10.00	64,813	3.00	21,030	2.50	19,795
Meagher	18.30	78,323	4.00	15,130	3.00	12,797	2.50	11,432
Mineral	20.00	71,478		1,652	2.83	8,817	16.50	58,969
Missoula	14.92	668,775	.18	3,671	2.80	127,636	9.80	459,580
Musselshell	15.40	110,066	5.40	30,820	2.11	15,371	6.52	47,913
Park	15.50	193,514	10.00	70,463	2.50	31,313	9.90	121,278
Petroleum	18.00	32,497	8.00	13,474	2.00	3,611	3.00	5,416
Phillips	13.21	130,828	10.00	77,843	5.00	49,201	6.55	65,663
Pondera	15.00	188,614	10.00	94,239	3.00	41,057	6.00	74,704
Powder River	19.50	84,941	10.00	38,887	4.00	17,583	3.00	13,187
Powell	17.00	138,193	10.00	64,793	1.50	12,128	6.00	52,524
Prairie	19.00	81,451	10.00	35,757	3.00	12,861	9.50	41,020
Ravalli	20.00	216,730	1.60	15,700	3.50	38,117	9.10	95,634
Richland	14.50	184,537	10.00	91,357	3.00	38,180	9.00	113,290
Roosevelt	11.54	184,075	10.00	123,519	3.00	48,158	12.12	191,458
Rosebud	14.55	153,611	9.85	91,487	3.00	31,355	5.90	62,521
Sanders	12.50	171,985	8.50	100,538	1.25	18,388	8.50	115,729
Sheridan	10.00	112,689	10.00	91,148	5.00	54,349	6.00	66,017
Silver Bow	17.00	815,801	5.10	156,160	1.98	93,487	16.50	778,281
Stillwater	14.30	114,897	9.00	63,192	3.00	23,469	3.70	29,599
Sweet Grass	20.00	110,107	10.00	43,793	2.20	11,892	5.10	28,423
Teton	13.90	173,514	10.00	101,282	3.00	37,249	6.00	72,784
Toole	12.50	204,356	10.00	130,076	3.00	47,262	6.00	94,525
Treasure	17.83	41,687	9.71	20,062	1.72	3,744	3.03	7,476
Valley	11.00	180,281	10.00	110,708	3.00	47,849	9.00	140,763
Wheatland	19.57	85,634	8.70	28,709	2.01	8,554	5.95	26,306
Wibaux	11.10	79,815	10.00	66,773	2.98	21,342	3.02	21,021
Yellowstone	12.96	1,137,140	1.50	54,417	2.61	226,251	6.00	526,525
THE STATE		$11,830,706		$4,004,811		$2,154,640		$6,632,476

TAXES LEVIED FOR COUNTY PURPOSES—1965

	BOND INTEREST AND SINKING		COUNTY FAIR		COUNTY LIBRARY		AGRI. EXT. SERVICE	
	Mills	Amount	Mills	Amount	Mills	Amount	Mills	Amount
Beaverhead	------	$ ------	1.00	$ 11,094	------	$ ------	.75	$ 8,321
Big Horn	------	------	1.50	16,945	.99	12,449	------	------
Blaine	------	------	1.73	13,743	1.00	8,374	------	------
Broadwater	4.73	19,554	------	------	.64	3,106	------	------
Carbon	------	------	------	------	------	------	------	------
Carter	1.00	4,439	1.00	4,128	1.00	4,439	1.50	5,727
Cascade	2.98	208,428	.62	42,837	1.03	26,311	------	------
Chouteau	------	------	1.50	24,078	1.47	23,594	------	------
Custer	10.25	126,710	1.50	18,918	------	------	------	------
Daniels	------	------	.48	2,741	.64	3,179	1.41	6,772
Dawson	2.88	44,104	1.32	20,296	.90	13,883	------	------
Deer Lodge	------	------	------	------	1.25	15,313	------	------
Fallon	------	------	.76	13,249	.37	6,418	------	------
Fergus	------	------	1.50	26,554	------	------	------	------
Flathead	.47	16,544	1.20	41,223	1.25	31,314	.78	27,303
Gallatin	------	------	1.17	27,302	------	------	------	------
Garfield	2.00	8,636	.25	1,591	.75	3,068	2.00	7,954
Glacier	------	------	------	------	1.83	26,231	------	------
Golden Valley	------	------	------	------	------	------	.70	2,158
Granite	1.80	8,201	------	------	------	------	------	------
Hill	------	------	1.30	23,651	.80	9,625	------	------
Jefferson	------	------	------	------	------	------	------	------
Judith Basin	------	------	------	------	------	------	------	------
Lake	------	------	.43	5,731	------	------	------	------
Lewis and Clark	3.09	91,726	.84	25,849	------	------	.45	13,252
Liberty	3.00	20,742	------	------	.25	1,683	------	------
Lincoln	.90	9,873	.34	3,637	2.00	21,956	.73	7,889
Madison	2.05	15,848	1.00	7,681	------	------	------	------
McCone	1.50	8,073	.50	2,690	1.00	5,381	1.50	8,287
Meagher	3.70	14,900	------	------	------	------	------	------
Mineral	------	------	.19	909	1.31	4,533	1.36	4,661
Missoula	8.01	331,349	1.09	47,017	1.33	29,379	------	------
Musselshell	------	------	.63	4,198	------	------	------	------
Park	------	------	.67	8,286	.32	2,209	------	------
Petroleum	------	------	------	------	.50	922	------	------
Phillips	------	------	1.00	10,107	------	------	------	------
Pondera	2.00	22,992	.14	1,732	1.00	11,945	------	------
Powder River	------	------	------	------	------	------	------	------
Powell	7.00	54,022	1.25	10,295	------	------	------	------
Prairie	------	------	1.50	6,469	.80	3,451	------	------
Ravalli	------	------	.77	8,229	------	------	------	------
Richland	------	------	1.36	16,383	.20	2,499	.89	11,113
Roosevelt	------	------	.40	5,818	1.22	18,501	.76	12,006
Rosebud	------	------	1.50	16,575	.93	10,061	------	------
Sanders	2.00	23,419	1.37	16,731	------	------	------	------
Sheridan	------	------	.50	4,546	1.00	9,339	------	------
Silver Bow	6.75	241,386	------	------	.69	22,887	.36	12,989
Stillwater	------	------	1.00	7,557	1.11	8,459	------	------
Sweet Grass	.94	5,105	1.10	5,794	------	------	------	------
Teton	------	------	------	------	------	------	------	------
Toole	.60	10,034	1.50	20,128	.75	10,545	------	------
Treasure	------	------	------	------	------	------	------	------
Valley	------	------	1.50	23,679	1.80	28,884	.60	10,058
Wheatland	------	------	.67	3,079	------	------	------	------
Wibaux	.63	4,018	------	------	------	------	1.08	6,870
Yellowstone	1.54	121,392	1.07	74,450	------	------	.31	26,460
THE STATE		$1,411,495		$625,920		$379,938		$171,820

TAXES LEVIED FOR COUNTY PURPOSES—1966

	BOND INTEREST AND SINKING		COUNTY FAIR		COUNTY LIBRARY		AGRI. EXT. SERVICE	
	Mills	Amount	Mills	Amount	Mills	Amount	Mills	Amount
Beaverhead		$	.75	$ 8,804		$	.70	$ 8,005
Big Horn			1.50	18,484	1.08	13,165		
Blaine			1.27	11,494	1.17	9,851	.90	6,620
Broadwater					.77	3,635		
Carbon								
Carter	.50	2,472	1.25	5,429	1.00	4,443	1.25	5,678
Cascade	2.83	203,490	.73	51,003	1.05	27,506		
Chouteau			1.50	24,903	1.53	25,315		
Custer	10.50	133,958	1.50	19,207				
Daniels			1.33	5,937	.67	3,329	1.64	8,017
Dawson	2.94	45,110	1.50	22,763	1.00	15,209		
Deer Lodge					1.25	15,984		
Fallon			.79	13,267	.41	6,859		
Fergus			1.50	26,630				
Flathead	.46	16,883	1.18	42,931	1.28	33,414	.62	23,065
Gallatin			.84	22,462				
Garfield	1.50	7,159	.50	2,045	.75	3,375	1.50	7,159
Glacier					1.68	25,365		
Golden Valley							1.40	3,880
Granite	1.00	5,322					1.56	6,403
Hill			1.25	23,205	.66	7,867		
Jefferson								
Judith Basin								
Lake			.33	5,088				
Lewis and Clark	2.92	91,155	1.00	30,369			1.00	28,852
Liberty	3.25	23,144			.25	1,792		
Lincoln	.74	9,118	.36	4,288	2.00	23,991	.66	8.022
Madison	2.00	16,398	1.00	8,160				
McCone	.50	4,413	.50	3,504	1.00	7,009	1.00	7,464
Meagher	1.80	8,372						
Mineral			.38	1,271	1.35	4,807	1.21	4,394
Missoula	6.15	289,707	1.06	48,129	.87	21,632		
Musselshell			.15	1,366				
Park			.67	8,391	.50	3,432		
Petroleum					.50	901		
Phillips			1.00	9,840				
Pondera	1.26	17,059	.08	1,108	1.00	12,451		
Powder River								
Powell	5.00	42,953	1.50	12,128				
Prairie			1.50	6,430	.80	3,430		
Ravalli			1.02	10,672				
Richland			1.20	15,472	.10	1,398	.82	10,527
Roosevelt			.22	3,802	1.22	19,585	.77	12,346
Rosebud	.74	6,937	1.50	15,862	.76	8,205		
Sanders	1.00	14,387	1.25	17,077	.50	6,387		
Sheridan			.40	4,534	.70	8,101	.10	1,013
Silver Bow	5.10	248,225			.55	26,593	.30	14,428
Stillwater					1.02	8,094		
Sweet Grass	.60	3,523	1.00	5,649				
Teton								
Toole	.30	5,363	1.50	23,632	.75	11,816		
Treasure								
Valley			1.50	23,924	.55	11,797	.80	12,276
Wheatland			1.02	4,269				
Wibaux	.56	4,031					1.05	7,526
Yellowstone	1.08	101,898	.60	59,932			.29	25,759
THE STATE		$1,301,077		$623,461		$376,738		$201,434

TAXES LEVIED FOR COUNTY PURPOSES—1965

	CLASSIFICATION		OTHER		Special Poor	Total Mills	Total Amount Levied for
	Mills	Amount	Mills	Amount	Amount	All County Purposes	All County Purposes
Beaverhead	.75	$ 7,416	3.75	$ 38,283	$ 4,600	42.91	$ 448,522
Big Horn	.97	10,167	.30	3,144	4,608	27.43	339,014
Blaine	.64	4,547	1.33	11,191	1,854	51.55	409,729
Broadwater	.....	.....	.....	.....	.....	35.85	161,404
Carbon	.....	.....	1.05	18,083	.....	25.16	425,807
Carter	.50	1,909	1.00	3,819	1,382	47.38	202,891
Cascade	.69	41,246	.....	8,600	24,020	43.81	2,587,887
Chouteau	.....	.....	4.30	68,993	2,630	42.13	655,743
Custer	.....	.....	1.00	12,612	4,934	49.00	563,498
Daniels	.....	.....	.97	4,536	602	47.18	216,935
Dawson	.....	.....	.....	.....	8,850	39.33	564,397
Deer Lodge	.....	.....	3.00	36,545	5,338	44.50	530,589
Fallon	.....	.....	.....	.....	.....	23.38	395,141
Fergus	.50	7,502	.....	.....	5,842	41.21	668,201
Flathead	.82	25,169	2.50	81,283	23,605	28.51	1,010,817
Gallatin	.74	15,734	3.37	62,839	.....	37.64	797,011
Garfield	1.00	3,636	1.00	4,318	1,558	50.00	207,153
Glacier	.75	10,834	.27	3,483	3,550	36.96	510,188
Golden Valley	.....	.....	1.01	2,262	.....	35.59	101,068
Granite	.....	.....	7.15	16,168	.....	41.40	173,712
Hill	.62	9,870	2.43	40,776	8,216	44.51	739,898
Jefferson	.....	.....	.90	5,199	2,726	32.32	193,705
Judith Basin	.....	.....	1.89	13,085	.....	34.05	227,840
Lake	1.00	12,156	2.46	32,553	6,526	44.29	583,919
Lewis and Clark	.76	22,872	2.85	84,286	2	39.90	1,019,982
Liberty	.....	.....	2.00	13,852	.....	40.25	262,422
Lincoln	.....	152	1.00	9,749	10,600	33.34	373,712
Madison	.70	4,455	.73	5,414	2,756	41.98	305,487
McCone	.....	.....	2.50	10,022	.....	41.50	214,572
Meagher	.....	.....	3.00	12,819	1,938	40.80	169,968
Mineral	1.00	3,079	.....	.....	2,244	45.44	158,435
Missoula	.....	.....	1.73	78,000	35,796	41.49	1,786,304
Musselshell	.....	.....	.06	366	2,860	35.79	243,404
Park	.....	.....	.50	6,072	3,644	37.59	413,304
Petroleum	.....	.....	.....	.....	.....	31.50	57,149
Phillips	.50	4,485	3.44	32,347	3,934	42.19	395,338
Pondera	.....	.....	1.00	12,545	.....	41.14	463,187
Powder River	.....	.....	2.90	10,613	.....	38.40	156,618
Powell	.....	.....	3.12	25,156	5,754	47.12	363,666
Prairie	.....	.....	.90	3,882	1,580	45.20	188,565
Ravalli	1.00	9,152	.52	6,319	8,804	36.71	392,572
Richland	.....	.....	.56	8,826	7,120	38.51	452,389
Roosevelt	.56	8,130	.....	.....	7,066	36.76	532,062
Rosebud	.....	.....	1.24	13,150	.....	36.14	378,326
Sanders	.....	.....	1.38	14,970	5,276	41.38	492,498
Sheridan	.....	.....	.40	9,245	3,554	34.40	321,808
Silver Bow	.24	7,518	3.18	115,616	14,824	56.42	1,918,198
Stillwater	.87	5,869	.....	.....	.....	37.27	269,986
Sweet Grass	.....	.....	12.73	67,175	.....	45.87	242,327
Teton	.73	8,099	3.70	44,067	4,526	36.73	433,989
Toole	.....	.....	.46	8,008	2,908	38.31	498,953
Treasure	1.00	2,045	.....	.....	.....	32.74	72,972
Valley	.25	3,360	.50	7,776	9,190	38.50	568,219
Wheatland	.50	1,890	.96	4,240	2,104	37.70	156,966
Wibaux	.....	.....	.....	399	.....	28.02	174,885
Yellowstone	.....	.....	.33	27,420	67,248	26.13	2,170,916
THE STATE		$231,292		$1,100,106	$314,569	36.13	$28,364,248

TAXES LEVIED FOR COUNTY PURPOSES—1966

	CLASSIFICATION		OTHER		Special Poor	Total Mills	Total Amount Levied for
	Mills	Amount	Mills	Amount	Amount	All County Purposes	All County Purposes
Beaverhead	.75	$ 8,515	3.75	$ 38,823	$ 4,406	40.70	$ 435,283
Big Horn	.....	1,546	.19	2,516	4,098	25.27	313,670
Blaine	.66	5,651	2.66	22,466	1,666	51.45	427,748
Broadwater	.....	.....	2.20	11,937	.....	27.16	133,210
Carbon	.59	9,579	.57	10,488	4,094	22.74	384,008
Carter	.....	250	7.80	31,256	1,300	53.50	235,933
Cascade	.54	40,042	.98	68,747	25,090	44.40	2,691,428
Chouteau	.....	.....	4.04	67,444	.....	38.86	628,818
Custer	.....	.....	1.75	20,923	4,778	45.50	554,493
Daniels	.....	.....	1.07	4,999	2,448	43.11	210,266
Dawson	.....	.....	.....	.....	8,640	38.44	550,250
Deer Lodge	1.00	11,665	3.00	38,343	5,594	39.75	479,416
Fallon	.....	.....	.....	.....	.....	21.25	345,194
Fergus	.55	9,629	.....	.....	5,584	37.66	624,495
Flathead	.76	27,907	1.56	60,682	23,100	27.88	1,021,795
Gallatin	1.00	24,494	3.10	79,632	.....	38.10	855,959
Garfield	.50	2,660	.50	2,660	1,632	42.75	196,958
Glacier	.21	3,240	.48	7,625	3,516	37.25	532,112
Golden Valley	.....	.....	1.59	3,288	.....	40.32	112,544
Granite	.....	.....	5.39	16,665	.....	40.71	178,614
Hill	.49	9,353	2.74	46,009	7,350	43.70	738,907
Jefferson	.04	241	.39	2,695	2,700	33.26	217,344
Judith Basin	.....	.....	1.75	12,573	.....	33.80	256,252
Lake	1.00	15,021	2.60	38,874	6,496	46.33	676,330
Lewis and Clark	.....	.....	2.13	56,607	14,134	39.02	1,040,555
Liberty	.10	658	2.00	14,340	.....	37.60	263,217
Lincoln	.69	8,744	.....	.....	11,375	28.70	362,642
Madison	.60	5,052	.78	6,288	2,772	38.38	312,786
McCone	.....	.....	6.25	38,914	2,054	33.75	238,895
Meagher	.11	429	3.00	12,797	1,866	32.71	141,146
Mineral	1.00	3,574	.....	.....	2,288	43.27	157,250
Missoula	.....	.....	2.00	88,898	36,990	37.78	1,745,018
Musselshell	.....	.....	.18	976	2,728	29.76	209,240
Park	.....	.....	1.33	5,184	3,898	40.40	437,473
Petroleum	.....	.....	.....	.....	.....	31.50	55,899
Phillips	.....	410	1.18	13,416	3,840	36.94	351,041
Pondera	.....	.....	1.50	17,750	.....	37.84	446,982
Powder River	.....	.....	.75	4,960	.....	37.25	159,558
Powell	.....	.....	3.15	25,910	3,132	44.15	351,761
Prairie	.....	.....	1.50	6,078	1,526	45.30	188,553
Ravalli	1.00	10,801	3.98	37,799	8,332	40.20	433,785
Richland	.....	.....	1.25	15,045	7,210	39.87	477,016
Roosevelt	.....	.....	.28	4,916	7,098	39.15	594,957
Rosebud	.22	2,057	1.35	14,153	3,902	37.87	390,090
Sanders	.....	.....	1.75	20,671	5,134	35.25	470,296
Sheridan	.....	.....	.20	2,200	4,178	32.40	344,229
Silver Bow	.99	43,211	3.18	149,993	14,170	50.70	2,340,349
Stillwater	.26	2,601	.98	7,715	.....	32.26	249,567
Sweet Grass	.....	.....	3.80	25,292	.....	42.70	228,679
Teton	.54	6,956	4.50	54,818	.....	37.94	446,603
Toole	.....	.....	.66	9,843	2,900	34.71	529,773
Treasure	.48	1,243	.....	.....	.....	32.77	74,212
Valley	.25	3,988	.99	14,605	8,912	37.09	555,103
Wheatland	.....	292	.95	4,173	1,942	38.20	159,879
Wibaux	.....	.....	.15	1,027	.....	28.86	201,535
Yellowstone	.....	.....	.29	26,068	.....	25.33	2,157,990
THE STATE		$259,809		$1,269,081	$262,873	34.75	$28,917,106

TAXES LEVIED FOR SCHOOL PURPOSES—1965

	ELEMENTARY COUNTY-WIDE		HIGH SCHOOL		DISTRICT SCHOOL		Total Average Levy	Total Amount Levied
	Mills	Amount	Mills	Amount	Mills	Amount		
Beaverhead	24.00	$ 267,462	16.84	$ 181,141	19.12	$ 217,122	59.96	$ 665,725
Big Horn	24.00	303,365	16.46	199,881	20.93	247,320	61.39	750,566
Blaine	24.00	200,745	17.53	140,800	18.79	152,690	60.32	494,235
Broadwater	24.00	113,043	29.17	134,979	18.56	86,524	71.73	334,546
Carbon	19.37	344,028	15.67	273,889	16.24	296,839	51.28	914,756
Carter	24.00	107,155	22.37	95,010	12.84	55,773	59.21	257,938
Cascade	24.00	1,678,943	15.56	1,045,630	24.48	1,672,749	64.04	4,397,322
Chouteau	24.00	388,251	16.30	257,562	11.09	180,170	51.39	825,983
Custer	24.00	304,733	24.68	304,397	15.26	199,607	63.94	808,737
Daniels	24.00	115,962	17.52	80,249	24.03	111,236	65.55	307,447
Dawson	24.00	373,565	14.00	210,955	11.50	181,746	49.50	766,266
Deer Lodge	24.00	306,126	31.45	395,239	29.65	373,259	85.10	1,074,624
Fallon	14.95	259,590	9.75	169,189	6.69	121,238	31.39	550,017
Fergus	24.00	427,530	15.86	271,360	21.28	396,621	61.14	1,095,511
Flathead	24.00	880,685	16.04	502,789	27.58	942,632	67.62	2,326,106
Gallatin	24.00	592,236	16.03	380,892	35.66	848,033	75.69	1,821,161
Garfield	24.00	104,324	19.82	81,382	12.89	49,760	56.71	235,466
Glacier	24.00	347,738	16.09	225,858	15.69	220,333	55.78	793,929
Golden Valley	22.44	64,773	15.87	44,765	5.19	15,439	43.50	124,977
Granite	24.00	117,003	15.04	70,498	12.07	59,743	51.11	247,244
Hill	24.00	438,895	16.14	285,173	32.00	578,861	72.14	1,302,929
Jefferson	24.00	145,420	16.54	97,505	20.28	124,977	60.82	367,902
Judith Basin	21.80	163,336	16.37	119,508	29.02	186,131	67.19	468,975
Lake	24.00	323,278	16.89	222,029	27.03	372,101	67.92	917,408
Lewis and Clark	24.00	724,877	15.91	463,575	25.53	756,116	65.44	1,944,568
Liberty	22.49	152,105	16.96	112,000	13.34	91,109	52.79	355,214
Lincoln	24.00	268,788	18.47	192,620	44.85	488,034	87.32	949,442
Madison	24.00	179,071	16.45	118,341	23.62	168,000	64.07	465,412
McCone	24.00	130,021	14.00	78,130	24.97	129,431	62.97	337,582
Meagher	23.54	101,220	14.00	58,205	8.52	37,283	46.06	196,708
Mineral	24.00	84,849	16.69	57,304	32.33	115,070	73.02	257,223
Missoula	24.00	1,017,122	15.91	651,780	37.09	1,593,500	77.00	3,262,402
Musselshell	24.00	169,978	15.58	106,555	15.85	114,211	55.43	390,744
Park	24.00	299,369	16.09	193,669	17.38	217,940	57.47	710,978
Petroleum	24.00	42,790	14.00	24,568	7.56	13,632	45.56	80,990
Phillips	24.00	238,040	16.86	162,873	18.13	179,635	58.99	580,548
Pondera	24.00	288,184	15.96	184,847	20.21	237,578	60.17	710,609
Powder River	24.00	103,252	23.10	97,712	22.49	96,703	69.59	297,667
Powell	24.00	193,894	23.77	184,589	26.30	210,524	74.07	589,007
Prairie	24.00	104,081	25.09	103,614	14.23	58,918	63.32	266,613
Ravalli	24.00	254,299	16.87	172,834	32.80	344,822	73.67	771,955
Richland	24.00	305,216	16.74	201,424	17.37	224,035	58.11	730,675
Roosevelt	24.00	368,729	16.35	244,350	25.69	391,892	66.04	1,004,971
Rosebud	24.00	257,565	15.51	166,870	13.17	141,501	52.68	565,936
Sanders	24.00	290,124	16.36	195,026	20.54	248,446	60.90	733,596
Sheridan	24.00	231,280	17.94	167,322	19.18	182,469	61.12	581,071
Silver Bow	24.00	861,559	23.62	803,908	38.08	1,367,195	85.70	3,032,662
Stillwater	24.00	182,803	17.21	127,722	16.83	128,302	58.04	438,827
Sweet Grass	24.00	131,316	16.28	87,144	6.96	40,183	47.24	258,643
Teton	24.00	297,073	12.37	159,057	27.00	334,977	63.37	791,107
Toole	24.00	323,979	16.22	210,725	21.84	306,607	62.06	841,311
Treasure	24.00	55,036	23.59	53,024	14.92	34,806	62.51	142,866
Valley	24.00	381,205	17.16	261,219	16.95	265,177	58.11	907,601
Wheatland	24.00	105,411	16.47	68,275	36.62	153,923	77.09	327,609
Wibaux	16.13	101,978	21.63	136,991	6.50	43,196	44.26	282,165
Yellowstone	24.00	2,029,487	15.44	1,242,159	29.88	2,563,187	69.32	5,834,833
THE STATE		$18,642,887		$12,879,112		$18,969,306	64.31	$50,491,305

TAXES LEVIED FOR SCHOOL PURPOSES—1966

	Elementary County-Wide		High School		District School		Total Average Levy	Total Amount Levied
	Mills	Amount	Mills	Amount	Mills	Amount		
Beaverhead	24.00	$ 272,466	16.52	$ 187,918	18.93	$ 219,188	59.45	$ 679,572
Big Horn	24.00	295,735	14.17	178,257	16.18	208,275	54.35	682,267
Blaine	24.00	206,396	15.09	132,807	15.80	139,597	54.89	478,800
Broadwater	24.00	115,417	28.29	136,517	15.63	76,233	67.92	328,167
Carbon	19.03	331,733	14.58	255,136	17.42	301,914	51.03	888,783
Carter	24.00	106,627	22.05	98,124	12.65	56,315	58.70	261,066
Cascade	24.00	1,712,986	12.98	952,244	25.74	1,824,575	62.72	4,489,805
Chouteau	22.69	378,574	14.83	248,313	15.93	257,845	53.45	884,732
Custer	24.00	307,322	23.74	305,856	10.62	140,448	58.36	753,626
Daniels	24.00	120,184	16.34	82,828	24.10	120,192	64.44	323,204
Dawson	24.00	369,079	11.66	183,256	13.32	201,772	48.98	754,107
Deer Lodge	24.00	306,881	32.20	410,890	38.28	480,395	94.48	1,198,166
Fallon	14.79	249,127	9.56	161,121	6.44	116,244	30.79	526,492
Fergus	24.00	426,070	14.09	254,903	25.48	449,470	63.57	1,130,443
Flathead	24.00	871,703	13.30	494,697	35.16	1,244,741	72.46	2,611,141
Gallatin	24.00	609,339	14.15	365,723	42.66	1,059,022	80.81	2,034,084
Garfield	24.00	108,016	21.25	94,470	10.88	50,723	56.13	253,209
Glacier	24.00	358,801	13.90	211,443	14.30	216,094	52.20	786,338
Golden Valley	20.10	59,400	15.21	44,620	10.28	28,846	45.59	132,866
Granite	24.00	114,749	13.49	65,547	19.19	87,160	56.68	267,456
Hill	24.00	443,310	13.81	260,503	32.38	603,230	70.19	1,307,043
Jefferson	24.00	158,546	15.00	99,979	23.22	152,816	62.22	411,341
Judith Basin	20.59	161,878	15.22	120,001	17.67	142,375	53.48	424,254
Lake	24.00	360,524	13.70	209,968	27.18	411,652	64.88	982,144
Lewis and Clark	24.00	743,786	13.43	425,855	30.97	946,531	68.40	2,116,172
Liberty	21.29	153,312	15.31	110,702	14.49	104,104	51.09	368,118
Lincoln	24.00	287,895	14.40	178,875	44.66	536,049	83.06	1,002,819
Madison	24.00	195,854	15.17	125,778	23.75	182,956	62.92	504,588
McCone	24.00	168,239	12.25	87,461	16.95	122,275	53.20	377,975
Meagher	23.19	99,056	12.65	54,457	14.43	59,446	50.27	212,959
Mineral	24.00	85,772	14.38	52,451	38.83	135,240	77.21	273,463
Missoula	24.00	1,085,913	13.17	612,535	45.79	2,017,234	82.96	3,715,682
Musselshell	24.00	169,297	13.79	98,908	15.45	109,000	53.24	377,205
Park	24.00	300,611	13.51	172,916	19.29	241,947	56.80	715,474
Petroleum	20.92	38,698	13.00	23,773	11.37	18,557	45.29	81,028
Phillips	24.00	236,166	15.37	152,468	19.50	192,903	58.87	581,537
Pondera	24.00	298,816	13.95	177,412	15.64	202,066	53.59	678,294
Powder River	24.00	105,498	19.30	87,780	22.08	97,360	65.38	290,638
Powell	24.00	197,614	21.68	180,375	26.33	221,078	72.01	599,067
Prairie	24.00	102,885	25.82	110,259	13.25	57,600	63.07	270,744
Ravalli	24.00	297,408	13.89	176,584	34.98	376,415	72.87	850,407
Richland	24.00	305,441	15.11	194,340	19.00	239,806	58.11	739,587
Roosevelt	24.00	385,267	13.99	228,133	21.45	349,045	59.44	962,445
Rosebud	23.23	246,624	14.29	152,637	12.85	136,300	50.37	535,561
Sanders	22.21	302,723	14.75	201,462	18.20	249,130	55.16	753,315
Sheridan	24.00	264,067	15.81	176,788	22.79	245,950	62.60	686,805
Silver Bow	24.00	1,132,044	21.42	995 018	38.44	1,816,571	83.86	3,943,633
Stillwater	24.00	188,498	16.25	128,511	17.54	138,929	57.79	455,938
Sweet Grass	24.00	134,427	14.16	80,327	9.53	52,148	47.69	266,902
Teton	24.00	297,998	14.91	187,204	25.24	313,688	64.15	798,890
Toole	21.87	349,064	13.77	222,135	18.35	318,168	53.99	889,367
Treasure	24.00	56,173	20.62	48,947	13.80	32,554	58.42	137,674
Valley	24.00	382,785	13.94	230,124	16.56	265,065	54.50	877,974
Wheatland	24.00	105,263	14.49	64,706	35.65	156,924	74.14	326,893
Wibaux	13.61	98,210	19.16	137,957	5.85	43,308	38.62	279,475
Yellowstone	24.00	2,106,102	12.96	1,175,701	33.74	2,911,629	70.70	6,193,432
THE STATE		$19,366,369		$12,607,700		$21,479,098	64.83	$53,453,167

SPECIAL DISTRICT AND MISCELLANEOUS LEVIES AND TOTAL MILLS AND TAXES LEVIED FOR ALL PURPOSES EXCEPT CITIES AND TOWNS—1965

	High School District	Fire District	Hail Insurance	Drainage and Irrigation District	Miscellaneous	Total Av. Levy in Mills for State, County & Schools	Total Taxes Levied for All Purposes Except Cities and Towns
Beaverhead	$ 109,380	$ 1,516	$	$ 14,774	$ 10,681	111.87	$ 1,366,331
Big Horn	62,013	.....	39,081	54,580	11,976	97.82	1,378,602
Blaine	164,170	.....	19,674	144,214	29,387	120.87	1,341,934
Broadwater	.....	1,864	1,422	20,072	6,480	116.58	570,702
Carbon	256,644	5,840	.....	1,263	26,466	85.44	1,794,562
Carter	.....	.....	819	.....	13,749	115.59	523,134
Cascade	1,434,991	17,843	1,283	85,924	14,033	116.85	9,148,430
Chouteau	262,334	11,094	33,355	.....	9,317	102.52	1,946,540
Custer	.....	.....	84	34,884	5,173	121.94	1,528,517
Daniels	81,958	36	31,285	.....	2,826	121.73	684,068
Dawson	410,112	2,922	20,158	74,061	51,208	97.83	2,029,386
Deer Lodge	.....	2,748	.....	.....	968	138.60	1,721,573
Fallon	214,511	.....	17,928	.....	5,820	63.77	1,342,230
Fergus	232,238	3,189	41,265	.....	5,396	111.35	2,211,414
Flathead	611,485	21,298	.....	6,977	64,855	105.13	4,348,252
Gallatin	474,242	9,112	210	.....	5,669	122.33	3,327,155
Garfield	.....	.....	6,163	.....	21,780	115.71	516,907
Glacier	185,231	.....	7,488	.....	16,220	101.74	1,642,234
Golden Valley	30,400	.....	7,280	.....	3,492	88.09	295,691
Granite	55,668	2,887	.....	15,592	276	101.51	541,412
Hill	456,193	8,277	23,939	.....	2,060	125.65	2,694,341
Jefferson	88,923	4,762	96	.....	140	102.14	710,969
Judith Basin	87,049	1,400	25,508	.....	1,865	110.24	885,084
Lake	243,594	18,397	.....	309,517	5,546	121.21	2,202,784
Lewis and Clark	628,738	17,709	.....	55,997	17,525	114.34	3,950,663
Liberty	94,498	.....	44,279	.....	121	102.04	817,271
Lincoln	246,449	6,677	.....	7,584	13,791	129.66	1,694,228
Madison	58,468	14,045	.....	.....	29,553	115.05	946,886
McCone	112,863	259	80,536	.....	4,629	113.47	801,522
Meagher	64,797	.....	.....	.....	6,001	95.86	482,511
Mineral	73,834	4,281	.....	.....	3,063	127.46	527,569
Missoula	559,059	124,045	.....	33,493	12,470	127.49	6,145,001
Musselshell	91,625	.....	667	.....	8,979	100.22	801,404
Park	156,037	12,482	.....	.....	2,888	104.06	1,410,275
Petroleum	11,804	.....	302	.....	3,076	86.06	173,250
Phillips	139,424	.....	11,115	85,350	28,975	110.18	1,339,650
Pondera	179,673	639	11,183	.....	13,280	110.31	1,485,508
Powder River	29,016	.....	11,226	.....	5,862	116.99	545,910
Powell	.....	10,831	.....	.....	2,514	130.19	1,041,045
Prairie	.....	841	10,391	47,473	1,996	117.52	557,626
Ravalli	196,889	14,750	168	113,960	23,439	119.38	1,611,371
Richland	262,963	364	56,805	174,723	.....	105.62	1,791,533
Roosevelt	320,548	1,599	17,629	.....	22,038	111.80	2,036,553
Rosebud	140,777	.....	74	77,189	4,114	97.82	1,272,072
Sanders	145,111	9,313	.....	44,188	21,640	111.28	1,556,436
Sheridan	188,155	3,017	.....	.....	49,047	104.52	1,229,461
Silver Bow	.....	50,654	.....	.....	75,567	151.12	5,387,434
Stillwater	122,309	5,886	3,705	.....	6,738	104.31	920,490
Sweet Grass	50,749	.....	.....	.....	520	102.11	606,791
Teton	39,573	301	11,938	246,048	1,339	109.10	1,638,387
Toole	235,273	.....	28,297	.....	15,727	109.37	1,737,502
Treasure	.....	.....	964	11,325	461	104.25	251,181
Valley	191,854	4,494	9,376	74,409	44,453	105.61	1,945,354
Wheatland	.....	.....	1,836	.....	3,091	123.79	531,844
Wibaux	.....	.....	655	.....	1,058	81.28	517,638
Yellowstone	863,747	.....	2,111	140,093	400,098	104.45	10,142,125
THE STATE	$10,665,369	$395,372	$580,295	$1,873,690	$1,139,436	108.71	$100,648,683

SPECIAL DISTRICT AND MISCELLANEOUS LEVIES AND TOTAL MILLS AND TAXES LEVIED FOR ALL PURPOSES EXCEPT CITIES AND TOWNS—1966

	High School District	Fire District	Hail Insurance	Drainage and Irrigation District	Miscellaneous	Total Av. Levy in Mills for State, County & Schools	Total Taxes Levied for All Purposes Except Cities and Towns
Beaverhead	$ 99,206	$ 1,551	$	$ 14,770	$ 10,175	105.65	$ 1,330,195
Big Horn	24,767	.....	31,983	52,238	12,737	85.12	1,207,772
Blaine	188,615	.....	19,944	146,489	24,098	111.84	1,349,126
Broadwater	.....	1,302	.....	19,608	8,503	100.58	524,263
Carbon	264,607	3,093	.....	1,264	17,169	79.27	1,667,491
Carter	.....	.....	380	.....	12,214	117.70	546,760
Cascade	1,710,726	18,382	502	87,474	14,922	112.62	9,452,739
Chouteau	253,794	3,557	7,356	.....	23,790	97.81	1,907,682
Custer	.....	.....	.....	34,727	5,000	109.36	1,435,196
Daniels	99,420	490	16,171	.....	1,196	113.05	684,338
Dawson	471,023	2,999	12,658	74,453	55,127	92.92	2,017,737
Deer Lodge	.....	2,583	.....	.....	5,163	139.73	1,761,494
Fallon	211,466	.....	13,629	.....	4,797	57.54	1,203,346
Fergus	260,676	3,249	35,600	1,290	4,823	106.73	2,184,081
Flathead	888,343	24,340	.....	6,977	63,738	105.84	4,836,564
Gallatin	429,856	7,511	.....	501	6,924	124.41	3,497,532
Garfield	.....	.....	2,816	.....	20,972	104.38	513,453
Glacier	176,029	.....	3,972	.....	16,934	94.95	1,607,640
Golden Valley	35,124	.....	4,818	.....	4,811	91.41	311,151
Granite	68,749	.....	.....	15,592	6,281	102.89	569,783
Hill	475,228	5,971	15,885	.....	1,710	119.39	2,658,914
Jefferson	109,353	3,396	.....	.....	1,188	100.98	784,494
Judith Basin	87,609	7,071	24,095	.....	3,160	92.78	858,472
Lake	296,751	16,083	.....	319,732	8,478	116.71	2,396,526
Lewis and Clark	729,211	20,922	.....	61,430	16,114	112.92	4,176,323
Liberty	111,567	.....	25,929	.....	141	94.19	812,743
Lincoln	303,728	6,661	.....	7,660	17,465	117.26	1,773,567
Madison	80,873	11,726	.....	.....	47,002	106.80	1,019,776
McCone	110,888	269	67,442	.....	5,519	92.45	848,903
Meagher	54,021	.....	.....	.....	11,608	88.48	453,763
Mineral	107,077	5,809	.....	.....	3,310	125.98	568,468
Missoula	625,123	6,479	.....	34,143	25,388	126.24	6,424,788
Musselshell	110,213	.....	538	.....	7,581	88.50	751,727
Park	285,079	8,601	.....	.....	4,581	102.70	1,533,343
Petroleum	18,343	.....	258	.....	3,351	82.29	174,918
Phillips	172,491	.....	11,747	85,328	46,024	101.31	1,319,902
Pondera	169,246	104	3,627	.....	17,049	96.93	1,394,595
Powder River	29,671	.....	7,979	.....	4,910	108.13	530,840
Powell	.....	14,337	.....	.....	255	121.66	1,020,011
Prairie	.....	818	9,460	47,473	2,325	113.87	550,424
Ravalli	222,665	15,935	207	115,433	16,324	118.57	1,728,118
Richland	255,784	450	27,957	185,567	1,050	103.48	1,768,807
Roosevelt	377,516	2,639	3,733	.....	20,679	104.09	2,060,439
Rosebud	168,915	1,567	.....	77,382	5,809	93.74	1,253,540
Sanders	156,350	13,140	.....	45,399	23,293	95.91	1,543,532
Sheridan	214,128	1,186	26,721	.....	6,544	100.50	1,345,882
Silver Bow	.....	58,992	.....	.....	256,121	140.06	6,875,523
Stillwater	141,653	5,290	4,294	.....	7,081	95.55	918,150
Sweet Grass	60,155	.....	.....	.....	571	95.89	596,945
Teton	41,244	408	3,753	242,060	2,181	107.59	1,616,046
Toole	228,239	.....	24,576	.....	20,605	94.20	1,789,701
Treasure	.....	.....	504	11,325	456	96.69	241,229
Valley	222,656	4,616	10,394	74,374	47,277	97.09	1,899,847
Wheatland	.....	.....	1,540	.....	3,880	117.84	523,363
Wibaux	.....	.....	1,036	.....	1,145	72.98	526,967
Yellowstone	1,113,094	.....	2,143	141,443	347,242	101.53	10,507,489
THE STATE	$12,261,272	$281,527	$423,647	$1,904,132	$1,306,791	106.03	$103,856,418

CITY AND TOWN TAXES AND GRAND TOTAL OF ALL TAXES FOR ALL PURPOSES — 1965

	Total Taxes Levied for All City and Town Purposes Except Special Improvement Districts	Special Improvement District Taxes	Total City and Town Taxes	Grand Total of All Taxes for All Purposes
Beaverhead	$ 99,139	$ 80,453	$ 179,592	$ 1,545,923
Big Horn	107,543	60,734	168,277	1,546,879
Blaine	90,692	59,906	150,598	1,492,532
Broadwater	58,149	3,820	61,969	632,671
Carbon	106,854	1,644	108,498	1,903,060
Carter	13,706	------	13,706	536,840
Cascade	2,378,372	16,090	2,394,462	11,542,892
Chouteau	95,841	44,063	139,904	2,086,444
Custer	286,541	66,714	353,255	1,881,772
Daniels	53,313	56,482	109,795	793,803
Dawson	283,937	117,196	401,133	2,430,519
Deer Lodge	308,127	1,903	310,030	2,031,603
Fallon	86,142	46,658	132,800	1,475,030
Fergus	274,915	90,191	365,106	2,576,520
Flathead	475,480	242,320	717,800	5,066,052
Gallatin	541,783	20,284	562,067	3,889,222
Garfield	10,713	2,836	13,549	530,456
Glacier	128,054	128,830	256,884	1,899,118
Golden Valley	10,564	------	10,564	306,255
Granite	44,618	2,685	47,303	588,715
Hill	344,416	222,433	566,849	3,261,190
Jefferson	33,478	622	34,100	745,069
Judith Basin	27,751	3,910	31,661	916,745
Lake	100,570	26,424	126,994	2,329,778
Lewis and Clark	975,318	384,361	1,359,679	5,310,342
Liberty	43,321	19,916	63,237	880,508
Lincoln	98,998	51,633	150,631	1,844,859
Madison	43,359	17,666	61,025	1,007,911
McCone	21,666	40,674	62,340	863,862
Meagher	39,363	1,672	41,035	523,546
Mineral	26,265	2,182	28,447	556,016
Missoula	1,116,834	43,917	1,160,751	7,305,752
Musselshell	59,049	35,487	94,536	895,940
Park	285,467	51,226	336,693	1,746,968
Petroleum	4,884	------	4,884	178,134
Phillips	99,604	93,177	192,781	1,532,431
Pondera	104,197	36,722	140,919	1,626,427
Powder River	22,284	2,654	24,938	570,848
Powell	73,284	8,491	81,775	1,122,820
Prairie	28,463	12,328	40,791	598,417
Ravalli	102,381	33,295	135,676	1,747,047
Richland	134,622	166,136	300,758	2,092,291
Roosevelt	159,647	55,563	215,210	2,251,763
Rosebud	47,014	18,605	65,619	1,337,691
Sanders	74,729	5,021	79,750	1,636,186
Sheridan	83,707	10,200	93,907	1,323,368
Silver Bow	865,566	243,614	1,109,180	6,496,614
Stillwater	41,198	14,644	55,842	976,332
Sweet Grass	47,795	------	47,795	654,586
Teton	100,146	23,922	124,068	1,762,455
Toole	119,711	71,921	191,632	1,929,134
Treasure	12,328	1,378	13,706	264,887
Valley	210,415	6,750	217,165	2,162,519
Wheatland	45,801	3,547	49,348	581,192
Wibaux	18,172	------	18,172	535,810
Yellowstone	2,338,063	1,034,828	3,372,891	13,515,016
THE STATE	$13,404,349	$3,787,728	$17,192,077	$117,840,760

CITY AND TOWN TAXES AND GRAND TOTAL OF ALL TAXES FOR ALL PURPOSES — 1966

	Total Taxes Levied for All City and Town Purposes Except Special Improvement Districts	Special Improvement District Taxes	Total City and Town Taxes	Grand Total of All Taxes for All Purposes
Beaverhead	101,820	$ 78,719	$ 180,539	$ 1,510,734
Big Horn	105,273	61,068	166,341	1,374,113
Blaine	91,390	54,138	145,528	1,494,654
Broadwater	58,423	4,166	62,589	586,852
Carbon	107,650	9,000	116,650	1,784,141
Carter	14,633	.....	14,633	561,393
Cascade	2,467,986	13,945	2,481,931	11,934,670
Chouteau	102,322	53,046	155,368	2,063,050
Custer	292,116	65,255	357,371	1,792,567
Daniels	111,484	840	112,324	796,662
Dawson	290,344	116,705	407,049	2,424,786
Deer Lodge	317,550	1,995	319,545	2,081,039
Fallon	84,392	44,147	128,539	1,331,885
Fergus	266,969	91,952	358,921	2,543,002
Flathead	500,775	245,323	746,098	5,582,662
Gallatin	559,396	29,979	589,375	4,086,907
Garfield	12,257	2,837	15,094	528,547
Glacier	135,614	124,665	260,279	1,867,919
Golden Valley	10,236	.....	10,236	321,387
Granite	50,575	2,648	53,223	623,006
Hill	347,876	228,022	575,898	3,234,812
Jefferson	35,241	564	35,805	820,299
Judith Basin	29,198	3,910	33,108	891,580
Lake	102,403	25,444	127,847	2,524,373
Lewis and Clark	1,027,443	441,740	1,469,183	5,645,506
Liberty	45,084	19,992	65,076	877,819
Lincoln	109,907	38,511	148,418	1,921,985
Madison	49,508	917	50,425	1,070,201
McCone	23,516	42,552	66,068	914,971
Meagher	36,311	1,468	37,779	491,542
Mineral	26,519	1,060	27,579	596,047
Missoula	1,164,190	50,278	1,214,468	7,639,256
Musselshell	60,097	37,715	97,812	849,539
Park	282,277	53,856	336,133	1,869,476
Petroleum	4,821	.....	4,821	179,739
Phillips	101,876	91,860	193,736	1,513,638
Pondera	116,920	43,722	160,642	1,555,237
Powder River	23,364	2,654	26,018	556,858
Powell	75,135	8,483	83,618	1,103,629
Prairie	29,801	12,379	42,198	592,622
Ravalli	103,165	29,595	132,760	1,860,878
Richland	148,123	162,132	310,255	2,079,062
Roosevelt	154,792	48,014	202,806	2,263,245
Rosebud	46,877	18,807	65,684	1,319,224
Sanders	79,308	4,859	84,167	1,627,699
Sheridan	79,399	11,106	90,505	1,436,387
Silver Bow	890,825	295,506	1,186,331	8,061,854
Stillwater	42,122	14,264	56,386	974,536
Sweet Grass	50,669	4,933	55,602	652,547
Teton	102,521	23,430	125,951	1,741,997
Toole	130,754	63,373	194,127	1,983,828
Treasure	11,503	1,306	12,809	254,038
Valley	206,815	6,823	213,638	2,113,485
Wheatland	47,413	4,253	51,666	575,029
Wibaux	17,838	.....	17,838	544,805
Yellowstone	2,460,835	1,034,390	3,495,225	14,002,714
THE STATE	$13,945,651	$3,828,364	$17,774,015	$121,630,433

TAXABLE VALUE AND AVERAGE TAX PER ACRE ON FARM AND GRAZING LANDS—1965

		IRRIGATED LAND		NON-IRRIGATED LAND		GRAZING LAND		WILD HAY LAND		ALL FARM LAND	
	Average Levy Mills	Average Taxable Value	Tax Per Acre	Average Taxable Value	Tax Per Acre	Average Taxable Value	Tax Per Acre	Average Taxable Value	Tax Per Acre	Average Taxable Value	Tax Per Acre
Beaverhead	111.87	$ 8.90	$1.00	$3.69	$ .41	$1.34	$ .15	$3.87	$ .43	$1.99	$ .22
Big Horn	97.82	15.68	1.53	5.87	.57	1.30	.13	2.75	.27	2.04	.20
Blaine	120.87	7.32	.88	2.95	.36	.99	.12	6.31	.76	1.55	.19
Broadwater	116.58	10.33	1.20	4.02	.47	.65	.08	5.61	.65	1.91	.22
Carbon	85.44	15.23	1.30	6.18	.53	1.21	.10	7.21	.62	3.22	.28
Carter	115.59	.....	.....	2.25	.26	1.02	.12	2.56	.30	1.12	.13
Cascade	116.85	7.10	.83	5.79	.68	1.28	.15	4.81	.56	2.72	.32
Chouteau	102.52	5.29	.54	6.12	.63	.83	.09	3.44	.35	3.52	.36
Custer	121.94	10.96	1.34	2.75	.34	.77	.09	4.82	.59	.97	.12
Daniels	121.73	4.49	.55	3.18	.39	1.09	.13	3.24	.39	2.48	.30
Dawson	97.83	9.08	.89	2.74	.27	.99	.10	2.84	.28	1.57	.15
Deer Lodge	138.60	9.02	1.25	1.84	.26	.96	.13	.....	.....	1.80	.25
Fallon	63.77	..	.....	2.41	.15	.87	.06	3.44	.22	1.22	.08
Fergus	111.35	9.87	1.10	4.61	.51	1.25	.14	5.78	.64	2.18	.24
Flathead	105.13	13.47	1.42	9.02	.95	1.09	.11	5.22	.55	5.30	.56
Gallatin	122.33	10.95	1.34	6.23	.76	1.10	.13	6.00	.73	2.87	.35
Garfield	115.71	3.41	.39	2.03	.23	.91	.11	3.12	.36	.98	.11
Glacier	101.74	4.98	.51	4.56	.46	1.62	.16	4.05	.41	2.72	.28
Golden Valley	88.09	7.14	.63	3.99	.35	.81	.07	3.17	.28	1.13	.10
Granite	101.51	10.15	1.03	5.09	.52	.81	.08	6.79	.69	1.69	.17
Hill	125.65	6.62	.83	3.46	.43	1.01	.13	3.88	.49	2.65	.33
Jefferson	102.14	9.51	.97	2.96	.30	.54	.06	5.52	.56	1.07	.11
Judith Basin	110.24	12.19	1.34	5.86	.65	1.76	.19	6.30	.69	3.33	.37
Lake	121.21	6.24	.76	6.75	.82	2.00	.24	3.22	.39	3.88	.47
Lewis and Clark	114.34	7.83	.90	4.06	.46	.98	.11	7.15	.82	1.48	.17
Liberty	102.04	8.53	.87	4.12	.42	1.06	.11	2.92	.30	3.07	.31
Lincoln	129.66	3.86	.50	3.17	.41	1.02	.13	4.81	.62	1.40	.18
Madison	115.05	8.71	1.00	4.32	.50	.91	.10	5.37	.62	1.54	.18
McCone	113.47	6.62	.75	2.70	.31	.87	.10	1.57	.18	1.46	.17
Meagher	95.86	6.03	.58	4.64	.44	.97	.09	..	..	1.31	.13
Mineral	127.46	7.29	.93	6.07	.77	.85	.11	....	..	1.45	.18
Missoula	127.49	17.03	2.17	8.36	1.07	1.42	.18	6.92	.88	2.69	.34
Musselshell	100.22	10.58	1.06	4.35	.44	.92	.09	3.48	.35	1.19	.12
Park	104.06	8.17	.85	5.39	.56	1.05	.11	4.61	.48	1.81	.19
Petroleum	86.06	3.23	.28	2.33	.20	.85	.07	1.73	.15	.94	.08
Phillips	110.18	9.15	1.01	3.55	.39	.98	.11	3.34	.37	1.72	.19
Pondera	110.31	7.40	.82	6.47	.71	1.40	.15	3.06	.34	4.81	.53
Powder River	116.99	4.93	.58	3.86	.45	.87	.10	3.54	.41	1.13	.13
Powell	130.19	10.56	1.37	4.02	.52	1.24	.16	8.04	1.05	2.25	.29
Prairie	117.52	10.04	1.18	2.99	.35	.69	.08	3.05	.36	1.17	.14
Ravalli	119.38	9.77	1.17	5.16	.62	.78	.09	10.52	1.26	4.95	.59
Richland	105.62	11.11	1.17	3.38	.36	1.21	.13	6.56	.69	2.30	.24
Roosevelt	111.80	6.95	.78	3.49	.39	1.19	.13	1.87	.21	2.61	.29
Rosebud	97.82	9.80	.96	3.61	.35	.71	.07	2.49	.24	.90	.09
Sanders	111.28	6.32	.70	10.19	1.13	.73	.08	6.31	.70	1.98	.22
Sheridan	104.52	.....		3.47	.36	1.09	.11	2.49	.26	2.56	.27
Silver Bow	151.12	3.55	.54	1.64	.25	.95	.14	.....	.....	1.12	.17
Stillwater	104.31	15.71	1.64	5.33	.56	1.10	.11	3.50	.37	2.23	.23
Sweet Grass	102.11	9.59	.98	3.96	.40	1.13	.12	4.30	.44	1.55	.16
Teton	109.10	9.39	1.02	6.84	.75	1.10	.12	4.39	.48	4.03	.44
Toole	109.37	6.58	.72	3.92	.43	1.19	.13	5.38	.59	2.80	.31
Treasure	104.25	14.22	1.48	4.45	.46	.71	.07	.....	.....	1.23	.13
Valley	105.61	9.39	.99	3.40	.36	1.19	.13	3.08	.33	2.38	.25
Wheatland	123.79	6.26	.77	2.67	.33	.86	.11	3.81	.47	1.10	.14
Wibaux	81.28	..	..	3.37	.27	1.00	.08	2.12	.17	1.70	.14
Yellowstone	104.45	15.63	1.63	5.91	.62	.77	.08		.	2.56	.27
THE STATE	108.71	$ 9.70	$1.05	$4.30	$ .47	$1.00	$ .11	$1.91	$ .53	$2.03	$ .22

TAXABLE VALUE AND AVERAGE TAX PER ACRE ON FARM AND GRAZING LANDS—1966

		IRRIGATED LAND		NON-IRRIGATED LAND		GRAZING LAND		WILD HAY LAND		ALL FARM LAND	
	Average Levy Mills	Average Taxable Value	Tax Per Acre	Average Taxable Value	Tax Per Acre	Average Taxable Value	Tax Per Acre	Average Taxable Value	Tax Per Acre	Average Taxable Value	Tax Per Acre
Beaverhead	105.65	$ 8.81	$ .93	$3.61	$ .38	$1.35	$ .14	$3.89	$ .41	$2.03	$ .21
Big Horn	85.12	15.64	1.33	5.93	.50	1.30	.11	2.83	.24	2.04	.17
Blaine	111.84	7.27	.81	3.20	.36	.99	.11	6.08	.68	1.61	.18
Broadwater	100.58	10.33	1.04	4.02	.40	.65	.07	5.63	.57	1.91	.19
Carbon	79.27	15.22	1.20	6.23	.49	1.21	.10	7.34	.58	3.22	.26
Carter	117.70	...	.....	2.24	.26	1.02	.12	2.49	.29	1.12	.13
Cascade	112.62	7.08	.80	5.81	.65	1.27	.14	5.02	.57	2.72	.31
Chouteau	97.81	5.28	.52	6.12	.60	.83	.08	3.39	.33	3.52	.34
Custer	109.36	10.79	1.18	2.65	.29	.77	.08	4.83	.53	.96	.10
Daniels	113.05	4.39	.50	3.11	.35	1.09	.12	3.23	.37	2.43	.27
Dawson	92.92	9.57	.89	2.86	.27	.97	.09	2.85	.26	1.57	.15
Deer Lodge	139.73	9.30	1.30	1.68	.23	1.07	.15	...	...	1.65	.23
Fallon	57.54	...	...	2.41	.14	.87	.05	3.44	.20	1.22	.07
Fergus	106.73	9.94	1.06	4.62	.49	1.17	.12	5.76	.61	2.12	.23
Flathead	105.84	13.11	1.39	9.43	1.00	1.09	.12	4.76	.50	5.38	.57
Gallatin	124.41	10.82	1.35	6.20	.77	1.11	.14	6.00	.75	2.86	.36
Garfield	104.38	3.41	.36	1.97	.21	.91	.09	3.13	.33	.98	.10
Glacier	94.95	4.99	.47	4.64	.44	1.48	.14	4.10	.39	2.75	.26
Golden Valley	91.41	7.14	.65	3.98	.36	.81	.07	3.17	.29	1.13	.10
Granite	102.89	9.91	1.02	4.90	.50	.80	.08	6.81	.70	1.68	.17
Hill	119.39	6.41	.77	3.47	.41	1.01	.12	4.49	.54	2.65	.32
Jefferson	100.98	9.44	.95	2.90	.29	.54	.05	5.50	.56	1.07	.11
Judith Basin	92.78	11.17	1.04	5.75	.53	1.77	.16	6.30	.58	3.34	.31
Lake	116.71	6.23	.73	6.89	.80	1.83	.21	4.93	.58	3.84	.45
Lewis and Clark	112.92	7.82	.88	4.32	.49	.99	.11	7.15	.81	1.50	.17
Liberty	94.19	6.96	.66	4.12	.39	1.12	.11	2.87	.27	3.10	.29
Lincoln	117.26	3.86	.45	2.43	.28	1.02	.12	4.83	.57	1.40	.16
Madison	106.80	8.40	.90	4.33	.46	.92	.10	5.14	.55	1.58	.17
McCone	92.45	6.62	.61	2.70	.25	.87	.08	1.61	.15	1.46	.13
Meagher	88.48	6.77	.60	4.61	.41	.97	.09	5.56	.49	1.30	.12
Mineral	125.98	5.90	.74	6.11	.77	.86	.11	...	...	1.46	.18
Missoula	126.24	10.39	1.31	4.85	.61	1.13	.14	6.80	.86	1.93	.24
Musselshell	88.50	10.53	.93	4.36	.39	.92	.08	3.48	.31	1.19	.11
Park	102.70	8.17	.84	5.36	.55	1.05	.11	5.18	.53	1.81	.19
Petroleum	82.29	3.21	.26	2.32	.19	.84	.07	1.73	.14	.93	.08
Phillips	101.31	9.10	.92	3.56	.36	.97	.10	3.23	.33	1.71	.17
Pondera	96.93	7.37	.71	6.47	.63	1.40	.14	3.07	.30	4.82	.47
Powder River	108.13	4.86	.53	3.86	.42	.87	.09	3.54	.38	1.13	.12
Powell	121.66	10.38	1.26	3.93	.48	1.24	.15	8.02	.98	2.24	.27
Prairie	113.87	10.03	1.14	2.93	.33	.70	.08	3.10	.35	1.17	.13
Ravalli	118.57	9.71	1.15	5.11	.61	.81	.10	10.13	1.20	4.82	.57
Richland	103.48	11.02	1.14	3.36	.35	1.21	.13	6.52	.67	2.30	.24
Roosevelt	104.09	6.98	.73	3.55	.37	1.17	.12	2.04	.21	2.64	.27
Rosebud	93.74	9.80	.92	3.61	.34	.71	.07	2.67	.25	.90	.08
Sanders	95.91	6.20	.59	9.57	.92	.74	.07	6.32	.61	1.93	.19
Sheridan	100.50	...	...	3.47	.35	1.08	.11	3.02	.30	2.56	.26
Silver Bow	140.06	3.54	.50	1.67	.23	.92	.13	...	...	1.09	.15
Stillwater	95.55	15.86	1.52	5.45	.52	1.05	.10	3.48	.33	2.21	.21
Sweet Grass	95.89	9.57	.92	3.89	.37	1.13	.11	4.34	.42	1.55	.15
Teton	107.59	7.71	.83	6.85	.74	1.05	.11	4.98	.54	3.88	.42
Toole	94.20	6.99	.66	3.94	.37	1.19	.11	5.11	.48	2.80	.26
Treasure	96.69	14.17	1.37	4.47	.43	.73	.07	...	...	1.25	.12
Valley	97.09	8.97	.87	3.42	.33	1.15	.11	3.37	.33	2.37	.23
Wheatland	117.84	6.26	.74	2.67	.31	.86	.10	3.84	.45	1.10	.13
Wibaux	72.98	...	...	3.37	.25	1.00	.07	2.12	.16	1.70	.12
Yellowstone	101.53	15.47	1.57	5.87	.60	.77	.08	...	...	2.54	.26
THE STATE	106.03	$ 9.76	$1.03	$4.31	$ .46	$ .99	$ .10	$4.98	$ .53	$2.02	$ .21

WARRANT AND BONDED INDEBTEDNESS OF THE STATE OF MONTANA

GENERAL OBLIGATIONS—JUNE 30, 1966

	BONDS			GENERAL FUND WARRANTS		
	Outstanding	Sinking Funds	Net Indebtedness	Outstanding	Cash	Net Indebtedness
June 30, 1923	$4,129,550.00	$ 318,625.44	$3,810,924.56	$ 3,644,059.17	$ 24,137.87	$ 3,619,921.30
June 30, 1924	4,946,000.00	390,109.72	4,555,890.28	3,702,105.71	106,558.38	3,595,547.33
June 30, 1925	5,499,000.00	598,155.32	4,900,844.68	3,947,253.45	129,851.02	3,817,402.43
June 30, 1926	5,559,000.00	752,970.60	4,806,029.40	3,158,389.97	39,397.01	3,118,992.96
June 30, 1927	5,645,395.00	1,136,924.79	4,508,470.21	3,259,327.07	94,730.55	3,164,596.52
June 30, 1928	5,650,795.00	998,499.24	4,652,295.76	3,064,699.00	OD 305.27	3,065,004.27
June 30, 1929	5,604,711.00	1,110,994.05	4,493,716.95	3,274,873.63		3,274,873.63
June 30, 1930	5,590,252.50	1,254,703.11	4,335,549.39	3,469,084.51	1,974.20	3,467,110.31
June 30, 1931	5,588,735.00	1,389,950.31	4,198,784.69	3,939,172.55	9,330.81	3,929,841.74
June 30, 1932	4,233,156.25	269,446.28	3,963,709.97	4,107,590.40	140,717.35	3,966,873.05
June 30, 1933	8,235,013.75	164,220.75	8,070,793.00	1,034,401.61	181,592.86	852,808.75
June 30, 1934	8,291,804.75	337,523.11	7,954,281.64	1,370,601.40	16,007.60	1,354,593.80
June 30, 1935	8,211,924.50	939,595.25	7,272,329.25	1,447,530.99	163,843.84	1,283,687.15
June 30, 1936	6,677,177.00	428,856.82	6,248,320.18	633,842.39	21,337.59	612,504.80
June 30, 1937	6,033,177.00	668,272.74	5,364,904.26	402,858.65	21,466.50	381,392.15
June 30, 1938	5,074,224.25	646,913.66	4,427,310.59	155,496.23	267,355.52	111,859.29*
June 30, 1939	4,596,752.50	760,298.48	3,836,454.02	291,550.89	399,949.03	108,398.14*
June 30, 1940	4,282,224.75	811,484.91	3,470,739.84	304,372.82	708,732.40	404,359.58*
June 30, 1941	3,746,724.75	755,167.43	2,991,557.32	279,080.96	692,749.42	413,668.46*
June 30, 1942	3,703,224.75	871,156.72	2,832,068.03	208,362.58	2,611,986.84	2,403,624.26*
June 30, 1943	3,199,224.75	682,545.33	2,516,679.42	738,570.82	3,505,279.95	2,766,709.13*
June 30, 1944	2,685,224.75	687,182.58	1,998,042.17	274,014.18	5,479,045.74	5,205,031.56*
June 30, 1945	2,276,000.00	703,747.38	1,572,252.62	449,651.97	1,372,227.23	922,575.26*
June 30, 1946	1,891,000.00	391,674.38	1,499,325.62	517,239.14	1,821,156.65	1,303,917.51*
June 30, 1947	1,621,000.00	402,536.33	1,218,463.67	848,701.34	4,119,691.69	3,270,990.35*
June 30, 1948	3,341,000.00	596,121.52	2,744,878.48	761,184.25	8,857,240.10	8,096,055.85*
June 30, 1949	2,851,000.00	586,116.00	2,264,884.00	579,302.87	15,315,330.87	14,736,028.00*
June 30, 1950	7,351,000.00	976,314.00	6,374,686.00	973,780.14	14,348,388.51	13,374,608.37*
June 30, 1951	6,586,000.00	1,162,208.93	5,423,791.07	1,721,508.18	11,566,866.78	9,845,358.60*
June 30, 1952	5,811,000.00	1,058,952.14	4,752,047.86	1,574,816.52	9,092,871.97	7,518,055.45*
June 30, 1953	5,250,000.00	1,208,169.34	4,041,830.66	1,644,566.53	6,890,668.63	5,246,102.10*
June 30, 1954	4,800,000.00	1,432,896.48	3,367,103.52	1,032,496.08	7,930,605.16	6,898,109.08*
June 30, 1955	4,350,000.00	1,793,249.27	2,556,750.73	1,165,539.71	6,189,251.09	5,023,711.38*
June 30, 1956	7,260,000.00	1,657,436.90	5,602,563.10	1,188,867.52	5,004,197.55	3,815,330.03*
June 30, 1957	6,670,000.00	1,585,441.83	5,084,558.17	1,699,598.88	4,771,698.11	3,072,099.23*
June 30, 1958	6,080,000.00	1,706,357.28	4,373,642.72	5,597,491.30	5,774,630.30	177,139.00*
June 30, 1959	5,585,000.00	2,403,725.87	3,181,274.13	6,258,399.29	4,018,665.68	2,239,733.61
June 30, 1960	5,120,000.00	1,981,479.60	3,138,520.40	10,126,104.04	5,144,798.25	4,981,305.79
June 30, 1961	4,715,000.00	1,486,791.11	3,228,208.89	8,719,864.10	4,259,361.74	4,460,502.36
June 30, 1962	4,128,000.00	1,491,596.24	2,636,403.76	4,523,295.15	3,680,144.13	843,151.02
June 30, 1963	3,448,000.00	805,328.30	2,642,671.70	782,758.87	3,250,332.25	2,467,573.38*
June 30, 1964	2,492,000.00	210,360.18	2,281,638.82	2,311,552.96	6,078,450.57	3,766,897.61*
June 30, 1965	2,144,000.00	359,701.00	1,784,299.00	2,648,479.99	4,020,970.87	1,842,490.88*
June 30, 1966	1,751,000.00	692,321.00	1,058,679.00	3,651,192.66	8,948,478.77	5,297,281.11*

NOTE: $666,000.00 are University Building Bonds issued under authority of Referendum Measure No. 52 adopted in November, 1948. $760,000.00 are State Hospital bonds issued under authority of Referendum Measure No. 57 adopted in November, 1954 and $325,000.00 are State Training School bonds issued under authority of Referendum Measure No. 58 adopted in November, 1954.

*—Cash Surplus.

STATEMENT OF SPECIAL BONDS AS OF JUNE 30, 1966

ISSUE	Amount of Issue	Amount Retired June 30, 1966	Amount Outstanding	Sinking Fund	Net Indebtedness
War Veterans Compensation Bonds	$22,000,000	$15,284,000	$ 6,716,000	$ 1,723,131	$ 4,992,869
War Vets. Comp. Bonds No. 2 (Korean)	6,000,000	4,920,000	1,080,000	2,149,381	1,069,381*
War Vets. Comp. Bonds No. 3 WWI	2,500,000	.....	2,500,000	167,355**	2,332,645
Univ. Residence Hall—Construction	225,000	224,000	1,000	270	730
Univ. Field House—Construction	1,000,000	267,000	733,000	59,874	673,126
Univ. Student Union Facilities	300,000	65,000	235,000	216,540	18,460
State College Dormitory—Construction	4,600,000	1,479,000	3,121,000	56,063	3,064,937
University Health Center	425,000	129,000	296,000	23,648	272,352
Northern Montana Armory—Gym	220,000	58,000	162,000	1,375	160,625
University Housing Extension	3,360,000	560,000	2,800,000	121,275	2,678,725
College Student Faculty Housing	430,000	230,000	200,000	37,480	162,520
College Physical Education Center	1,600,000	268,000	1,332,000	89,976	1,242,024
College 1957 Bldg. Fee Revenue	1,500,000	156,000	1,344,000	59,600	1,284,400
U. C. C. Building Bonds of 1959	490,000	80,000	410,000	43,500	366,500
E. M. C. of Education Bldg. Bonds 1959	1,300,000	45,000	1,255,000	340	1,254,660
U. of M. Swimming Pool—1959	310,000	35,000	275,000	22,764	252,236
U. of M. Rev. Bonds—1957	450,000	85,000	365,000	23,884	341,116
M. S. U. Revenue Bonds—1959A	500,000	72,000	428,000	10,066	417,934
U. of M. Revenue Bonds—1960	2,500,000	136,000	2,364,000	127	2,363,873
M. S. U. Revenue Bonds—1960	2,000,000	50,000	1,950,000	66,647	1,883,353
Northern Mont. College Armory-Gym—1960B	450,000	17,000	433,000	1,610	431,390
U. of M. Women's Dorm. Rev. Bond of 1961	1,100,000	61,000	1,039,000	20,320	1,018,680
U. of M.—1963	1,209,000	40,000	1,169,000	22,127	1,146,873
U. of M.—1963	390,000	.....	390,000	14,012	375,988
M. S. U.—1958	1,400,000	238,000	1,162,000	.....	1,162,000
M. S. U.—1963	3,378,000	80,000	3,298,000	155,219	3,142,781
M. S. U.—63 B	250,000	5,000	245,000	4,688	240,312
M. S. U.—64	848,000	50,000	798,000	18,623	779,377
M. S. U.—1963	3,300,000	51,000	3,249,000	16,532	3,232,468
Long Range—1965	8,640,000	.....	8,640,000	1,701,303	6,938,697
M. S. U.—1965	4,200,000	.....	4,200,000	78,200	4,121,800
M. S. U.—1959	1,284,000	24,000	1,260,000	.....	1,260,000
U. of M.—1963	2,468,000	60,000	2,408,000	110,744	2,297,256
Training School	1,500,000	1,175,000	325,000	68,844	256,156
Capitol Imp. 1963 & 1965 Series	1,000,000	300,000	700,000	250,612	449,388
TOTALS	$83,127,000	$26,244,000	$56,883,000	$ 7,336,130	$49,546,870

*—Surplus

All Korean Bonds called for payment 7-1-66

**Includes Investment in U. S. Treasury bonds

STATEMENT SHOWING 1965 PERSONAL PROPERTY TAXES LEVIED, AMOUNTS COLLECTED AND PERCENTAGE OF COLLECTIONS AS OF JUNE 30, 1966

(Hail Insurance Premiums, and Taxes on Motor Vehicles and Net Proceeds of Mines Omitted.)

	Amount Levied	Amount Collected	Percent Collected
Beaverhead	$ 77,145.11	$ 73,172.95	94.85
Big Horn	124,714.12	122,377.52	98.13
Blaine	119,383.28	117,461.12	98.39
Broadwater	29,348.53	24,494.21	83.46
Carbon	70,496.77	68,901.59	97.74
Carter	41,003.71	40,732.05	99.34
Cascade	753,771.82	729,352.32	96.76
Chouteau	52,304.58	49,643.04	94.91
Custer	144,359.19	144,226.87	99.91
Daniels	65,698.58	60,663.55	92.34
Dawson	97,553.03	96,998.22	99.43
Deer Lodge	57,397.75	51,390.69	89.53
Fallon	46,909.36	45,255.49	96.47
Fergus	237,881.29	235,967.94	99.20
Flathead	250,466.46	237,969.92	95.01
Gallatin	240,288.94	237,951.69	99.03
Garfield	51,729.89	51,729.89	100.00
Glacier	107,588.50	98,465.38	91.52
Golden Valley	27,910.58	20,356.09	72.93
Granite	37,606.82	37,169.38	98.84
Hill	193,572.57	188,874.98	97.57
Jefferson	42,145.41	37,571.06	89.15
Judith Basin	90,392.97	88,384.75	97.78
Lake	11,024.10	10,102.27	91.64
Lewis and Clark	295,380.71	288,595.18	97.70
Liberty	28,518.84	28,276.77	99.15
Lincoln	64,419.98	63,190.95	98.09
Madison	83,924.68	83,880.18	99.95
McCone	64,426.85	61,481.23	95.43
Meagher	29,033.82	28,188.24	97.09
Mineral	29,909.06	28,816.70	96.35
Missoula	382,475.73	374,358.19	97.88
Musselshell	52,540.80	50,550.02	96.21
Park	90,561.15	89,335.37	98.65
Petroleum	44,310.96	43,272.36	97.66
Phillips	44,341.41	39,724.40	89.59
Pondera	120,983.42	118,114.17	97.63
Powder River	58,808.55	58,769.28	99.93
Powell	49,545.34	49,545.34	100.00
Prairie	47,603.16	37,220.20	78.19
Ravalli	76,589.61	72,439.49	94.58
Richland	56,796.47	55,691.44	98.05
Roosevelt	70,717.51	65,944.51	93.25
Rosebud	83,147.99	81,240.95	97.71
Sanders	32,103.38	30,206.27	94.09
Sheridan	189,979.74	185,133.03	97.45
Silver Bow	359,912.75	314.507.24	87.38
Stillwater	101,171.47	97,567.60	96.44
Sweet Grass	42,134.33	40,163.60	95.32
Teton	75,227.99	74,728.51	99.34
Toole	215,296.12	206.300.00	95.82
Treasure	10,380.47	10,339.66	99.61
Valley	168,424.85	159,456.11	94.68
Wheatland	45,158.43	44,622.77	98.81
Wibaux	14,189.09	13,883.42	97.85
Yellowstone	1,276,761.22	1,260,291.58	98.71
THE STATE	$7,275,469.24	$7,025,047.73	96.56

ALL-TIME DELINQUENT TAXES FOR ALL PURPOSES AS OF JUNE 30, 1966

	Real Property	Personal Property	Total
Beaverhead	$ 85,505.87	$ 23,112.95	$ 108,618.82
Big Horn	97,978.22	17,947.70	115,925.92
Blaine	58,903.94	39,804.24	98,708.18
Broadwater	24,616.96	16,742.63	41,359.59
Carbon	73,133.09	9,519.01	82,652.10
Carter	30,344.33	1,937.48	32,281.81
Cascade	431,529.28	112,145.06	543,674.34
Chouteau	54,599.64	15,021.23	69,620.87
Custer	46,551.21	4,782.78	51,333.99
Daniels	33,943.27	11,367.76	45,311.03
Dawson	110,044.53	10,652.60	120,697.13
Deer Lodge	191,376.42	18,109.83	209,486.25
Fallon	26,367.41	5,976.30	32,343.71
Fergus	90,238.61	13,736.75	103,975.36
Flathead	279,761.53	46,204.72	325,966.25
Gallatin	183,727.05	22,150.92	205,877.97
Garfield	17,640.58	3,046.05	20,686.63
Glacier	103,364.31	28,163.65	131,527.96
Golden Valley	10,012.95	2,999.36	13,012.31
Granite	14,265.67	39,551.79	53,817.46
Hill	161,744.34	28,670.93	190,415.27
Jefferson	41,753.43	20,386.07	62,139.50
Judith Basin	23,531.00	8,227.42	31,758.42
Lake	102,587.52	26,440.21	129,027.73
Lewis and Cark	269,008.98	35,744.24	304,753.22
Liberty	52,329.72	3,327.78	55,657.50
Lincoln	79,208.47	6,491.55	85,700.02
Madison	50,612.02	2,207.47	52,819.49
McCone	39,240.55	7,532.04	46,772.59
Meagher	27,602.48	3,693.62	31,296.10
Mineral	26,631.81	17,713.02	44,344.83
Missoula	289,696.06	46,012.76	335,708.82
Musselshell	60,952.85	13,982.28	74,935.13
Park	68,449.10	10,499.73	78,948.83
Petroleum	5,323.38	4,010.02	9,333.40
Phillips	154,634.49	36,837.84	191,472.33
Pondera	73,674.68	7,135.04	80,809.72
Powder River	21,017.89	179.42	21,197.31
Powell	47,843.62	881.66	48,725.28
Prairie	15,260.47	10,428.27	25,688.74
Ravalli	124,605.80	27,396.51	152,002.31
Richland	106,460.64	10,418.83	116,879.47
Roosevelt	177,928.77	32,701.71	210,630.48
Rosebud	28,441.26	3,489.03	31,930.29
Sanders	63,639.21	10,490.25	74,129.46
Sheridan	84,842.38	6,425.59	91,267.97
Silver Bow	2,383,544.24	290,850.63	2,674,394.87
Stillwater	36,616.74	15,672.59	52,289.33
Sweet Grass	14,922.74	13,966.57	28,889.31
Teton	102,240.25	3,219.49	105,459.74
Toole	110,525.81	31,009.09	141,534.90
Treasure	6,647.65	1,560.15	8,207.80
Valley	256,832.29	39,863.22	296,695.51
Wheatland	11,684.59	651.78	12,336.37
Wibaux	8,389.13	310.49	8,699.62
Yellowstone	428,362.62	100,497.98	528,860.60
THE STATE	$7,520,691.85	$1,318,898.09	$8,839,589.94

NET INDEBTEDNESS OF COUNTIES AND SCHOOLS AS OF JUNE 30, 1966

	County	High School & School District
Beaverhead	$ ------	$ 514,022
Big Horn	------	875,776
Blaine	------	884,582
Broadwater	62,245	482,790
Carbon	------	906,546
Carter	197,251	10,576
Cascade	306,568	7,306,299
Chouteau	------	882,478
Custer	531,141	921,593
Daniels	------	278,308
Dawson	384,809	2,821,386
Deer Lodge	------	799,761
Fallon	------	783,000
Fergus	------	953,776
Flathead	124,866	7,189,417
Gallatin	167,742	3,775,882
Garfield	15,046	167,520
Glacier	------	951,010
Golden Valley	------	76,289
Granite	22,614	216,849
Hill	------	2,666,585
Jefferson	------	315,830
Judith Basin	------	430,670
Lake	------	------
Lewis and Clark	697,629	3,819,347
Liberty	29,259	209,117
Lincoln	47,495	1,625,495
Madison	146,000	379,525
McCone	41,152	344,021
Meagher	33,801	281,109
Mineral	------	345,006
Missoula	1,356,011	5,856,412
Musselshell	------	300,017
Park	5,198	1,847,035
Petroleum	------	15,186
Phillips	------	471,090
Pondera	160,498	880,113
Powder River	------	508,000
Powell	246,233	612,106
Prairie	------	403,105
Ravalli	1,466	1,295,084
Richland	------	1,486,915
Roosevelt	------	2,511,448
Rosebud	33,433	204,864
Sanders	51,240	837,408
Sheridan	------	623,863
Silver Bow	1,828,262	5,884,142
Stillwater	------	321,558
Sweet Grass	120,512	112,357
Teton	149,895	360,272
Toole	91,194	1,080,554
Treasure	------	47,228
Valley	------	717,023
Wheatland	------	391,194
Wibaux	2,128	289,932
Yellowstone	1,041,170	12,077,095
THE STATE	$7,894,858	$80,348,566

ASSESSED AND TAXABLE VALUATIONS AND TAXES LEVIED AGAINST FARM AND GRAZING LANDS, CATTLE AND SHEEP

	1918	1923*	1937	1948	1955	1966
Average Total Levy in Mills	32.30	49.91	62.44	78.19	84.86	106.03
Additional Levy Against Livestock	3.00	3.50	3.50	4.00	10.50 (sheep) 6.00 (cattle)	12.00 (sheep) 10.00 (cattle)
FARM AND GRAZING LANDS						
Acres Assessed	38,215,588	49,358,726	48,891,688	51,311,500	52,740,853	52,148,718
Value	$171,221,927	$543,131,331	$255,946,056	$263,138,178	$277,420,499	$350,577,457
Average Value Per Acre	4.48	11.00	5.23	5.13	5.26	6.72
Taxable Value Per Acre	4.48	3.31	1.57	1.54	1.58	2.02
Tax Per Acre	14.5c	16.5c	9.8c	12.0c	13.4c	21.4c
CATTLE						
Number Assessed	1,136,845	1,118,247	741,938	1,429,308	1,832,526	2,180,556
Value	$ 33,351,996	$ 31,025,192	$ 20,996,995	$ 88,575,977	$134,255,823	$114,842,032
Average Value	29.49	27.74	29.30	61.97	73.26	52.67
Average Taxable Value	29.49	9.25	9.77	20.66	24.42	17.55
Tax	1.04	49.4c	64.4c	1.70	2.22	1.86
SHEEP						
Number Assessed	1,927,535	1,798,827	2,138,957	1,329,508	1,209,047	930,149
				$ 8,616,147	$ 8,818,147	$ 6,242,545
Average Value	8.01	6.70	4.61	6.48	7.20	6.71
Average Taxable Value	8.01	2.23	1.54	2.16	2.43	2.24
Tax	28.3c	11.9c	10.1c	17.7c	23.2c	23.75c

*Classification law became effective in 1919, making taxable value of real estate 30% of full value and taxable value of livestock 33⅓% of full value.

DETAIL OF MOTOR VEHICLE ASSESSMENTS—1965

Tax Levies Extended Against 20% of Assessed Value

	Automobiles Number	Automobiles Av. Value	Automobiles Value	Trucks Number	Trucks Av. Value	Trucks Value
Beaverhead	2,792	$711.91	$ 1,987,645	1,638	602.51	986,910
Big Horn	3,599	775.83	2,792,220	2,020	584.12	1,179,925
Blaine	2,078	706.19	1,467,470	1,591	530.23	843,600
Broadwater	1,186	757.81	898,765	853	712.64	607,880
Carbon	3,087	525.57	1,622,446	1,853	510.90	946,689
Carter	730	684.98	500,037	692	958.35	663,180
Cascade	26,644	668.76	17,816,345	7,734	741.88	5,737,710
Chouteau	2,658	780.16	2,073,674	3,060	490.86	1,502,028
Custer	4,533	687.00	3,114,967	1,938	741.00	1,436,817
Daniels	1,338	756.87	1,012,703	1,380	516.91	713,332
Dawson	4,243	659.51	2,798,300	2,231	626.62	1,397,995
Deer Lodge	5,060	590.68	2,988,850	1,356	416.00	564,100
Fallon	1,726	717.88	1,239,075	1,149	739.06	872,160
Fergus	5,160	657.89	3,394,705	3,095	495.69	1,534,165
Flathead	13,109	551.49	7,229,450	5,936	540.07	3,205,900
Gallatin	10,111	587.75	5,942,800	4,020	621.06	2,496,675
Garfield	590	750.63	442,875	710	840.28	596,600
Glacier	3,376	686.56	2,317,860	1,995	488.82	975,200
Golden Valley	420	710.02	298,210	410	659.27	270,300
Granite	1,126	638.21	718,625	791	894.53	707,580
Hill	6,104	648.61	3,959,160	2,883	429.60	1,238,525
Jefferson	1,501	630.36	946,175	862	541.47	466,750
Judith Basin	1,341	739.87	992,170	1,204	496.89	598,258
Lake	4,787	598.88	2,866,830	2,878	593.28	1,707,470
Lewis and Clark	12,854	559.48	7,191,525	3,467	436.62	1,513,775
Liberty	921	884.07	814,235	1,139	584.19	665,395
Lincoln	5,097	500.43	2,550,708	2,638	518.00	1,366,501
Madison	1,972	557.76	1,099,905	1,407	433.83	610,395
McCone	1,196	696.49	833,005	1,416	587.29	831,600
Meagher	825	691.55	570,529	585	729.68	426,866
Mineral	900	778.50	700,650	246	1,940.04	477,250
Missoula	19,013	610.74	11,612,015	5,417	655.60	3,551,365
Musselshell	1,608	595.03	956,811	976	698.39	681,621
Park	5,090	578.67	2,945,407	2,122	459.41	974,860
Petroleum	303	783.55	237,416	329	1,018.43	335,063
Phillips	1,930	646.94	1,248,605	1,568	733.44	1,150,048
Pondera	2,872	712.50	2,046,295	2,199	533.85	1,173,950
Powder River	841	807.72	679,290	796	880.20	700,636
Powell	2,831	631.17	1,786,860	1,227	675.43	828,755
Prairie	734	695.55	510,540	665	696.67	463,280
Ravalli	5,537	476.17	2,636,553	3,127	402.16	1,257,554
Richland	3,515	738.47	2,595,741	2,429	464.54	1,128,385
Roosevelt	3,474	766.83	2,663,983	2,655	569.81	1,512,850
Rosebud	1,736	626.13	1,086,975	1,164	523.90	609,825
Sanders	2,276	640.93	1,458,750	1,499	636.39	953,955
Sheridan	2,425	742.95	1,801,660	2,066	514.59	1,063,150
Silver Bow	16,112	543.41	8,755,450	2,849	640.25	1,824,075
Stillwater	1,978	583.61	1,154,375	1,297	557.79	723,450
Sweet Grass	1,326	541.21	717,639	845	695.17	587,415
Teton	2,843	657.78	1,870,075	2,383	374.62	892,715
Toole	2,433	668.20	1,625,726	1,838	546.81	1,005,030
Treasure	405	837.27	339,095	418	815.75	340,985
Valley	7,093	412.02	2,922,425	3,157	602.89	1,903,309
Wheatland	1,044	656.80	685,700	646	657.50	424,750
Wibaux	632	714.57	451,610	605	963.19	582,732
Yellowstone	31,348	652.63	20,458,730	8,979	607.93	5,458,627
PUBLIC UTILITIES	432	953.17	411,770	1,522	1,184.95	1,803,501
THE STATE	250,895	$625.13	$156,841,410	115,955	$ 595.69	$69,073,417
DEALERS STOCK	4,871	498.65	2,428,944	1,573	485.77	764,124
ALL BUSSES	-	-		732	2,048.47	1,499,486
ALL TRAILERS	-	-		37,837	657.05	24,860,835
ALL MOTORCYCLES	-	-		7,074	166.73	1,250,321

DETAIL OF MOTOR VEHICLE ASSESSMENTS—1966

Tax Levies Extended Against 20% of Assessed Value

	Automobiles			Trucks		
	Number	Av. Value	Value	Number	Av. Value	Value
Beaverhead	2,974	$630.13	$ 1,874,020	1,819	$ 528.24	$ 960,860
Big Horn	3,085	747.15	2,304,965	2,212	545.34	1,206,289
Blaine	2,068	640.50	1,324,550	1,676	505.13	846,590
Broadwater	1,242	758.33	941,840	875	642.16	561,890
Carbon	3,160	521.35	1,647,471	2,014	508.17	1,023,464
Carter	700	648.04	453,631	733	689.95	505,734
Cascade	30,051	647.31	19,452,300	8,377	679.50	5,692,175
Chouteau	2,814	734.49	2,066,863	3,329	522.45	1,739,246
Custer	4,435	677.00	3,002,355	1,914	650.02	1,244,130
Daniels	1,343	750.93	1,008,495	1,461	484.11	707,278
Dawson	4,231	635.39	2,688,340	2,332	589.91	1,375,680
Deer Lodge	5,156	601.60	3,101,850	1,430	415.56	594,250
Fallon	1,769	659.79	1,167,160	1,157	651.64	753,945
Fergus	5,241	623.72	3,268,915	3,218	505.37	1,626,275
Flathead	13,147	551.27	7,247,565	6,805	564.05	3,838,350
Gallatin	10,891	583.33	6,353,025	4,453	567.69	2,527,925
Garfield	670	661.94	443,500	759	897.17	680,955
Glacier	3,405	645.91	2,199,330	1,952	666.29	1,300,600
Golden Valley	404	708.38	286,185	403	494.37	199,230
Granite	1,218	665.83	810,975	879	804.47	707,128
Hill	5,884	646.96	3,806,740	3,370	412.69	1,390,780
Jefferson	1,542	633.75	977,250	898	595.29	534,570
Judith Basin	1,407	749.09	1,053,966	1,241	477.44	592,501
Lake	4,907	599.13	2,939,950	3,022	559.76	1,691,580
Lewis and Clark	12,087	653.76	7,902,075	4,019	462.87	1,860,300
Liberty	920	904.87	832,485	1,328	606.25	805,095
Lincoln	5,451	493.33	2,689,116	2,916	649.40	1,893,661
Madison	1,975	503.34	994,100	1,418	416.48	590,575
McCone	1,179	696.68	821,385	1,347	516.61	695,880
Meagher	864	583.91	504,498	657	654.60	430,073
Mineral	940	720.45	677,230	541	865.76	468,375
Missoula	20,520	615.74	12,635,070	6,003	709.49	4,259,055
Musselshell	1,536	588.46	903,878	980	692.04	678,199
Park	5,115	558.60	2,857,255	2,213	470.79	1,041,865
Petroleum	314	804.17	252,508	331	694.18	229,774
Phillips	2,013	570.58	1,148,580	1,568	828.33	985,220
Pondera	2,960	745.11	2,205,540	2,672	577.68	1,543,570
Powder River	864	725.20	626,575	831	732.62	608,810
Powell	2,675	649.61	1,737,715	1,216	622.06	756,430
Prairie	742	641.25	475,810	677	620.87	420,330
Ravalli	5,758	501.06	2,885,103	3,405	448.87	1,528,386
Richland	3,612	704.41	2,544,340	2,580	473.38	1,221,322
Roosevelt	3,346	761.77	2,548,915	2,802	629.29	1,763,295
Rosebud	1,720	627.83	1,079,875	1,210	594.32	719,125
Sanders	2,268	614.78	1,394,310	1,536	644.24	989,560
Sheridan	2,398	717.68	1,721,005	2,092	534.58	1,118,345
Silver Bow	16,249	579.36	9,414,025	4,102	592.16	2,429,025
Stillwater	2,116	553.47	1,171,140	1,423	524.89	746,920
Sweet Grass	1,293	582.36	752,989	875	647.19	566,290
Teton	2,860	647.96	1,853,170	2,631	467.56	1,230,150
Toole	2,585	683.14	1,765,924	2,076	562.04	1,166,785
Treasure	374	770.52	288,175	426	685.37	291,968
Valley	5,738	585.24	3,358,095	3,107	758.13	2,355,495
Wheatland	1,027	656.11	673,825	617	469.49	289,675
Wibaux	615	736.71	453,075	575	472.19	271,510
Yellowstone	33,565	619.76	20,802,125	9,732	670.34	6,523,725
PUBLIC UTILITIES	438	914.94	400,745	1,612	1,220.38	1,967,262
THE STATE	257,861	$623.56	$160,791,897	125,847	$ 593.95	$74,747,475
DEALERS' STOCK*	5,642	489.52	2,761,908	2,475	522.19	1,292,727
ALL BUSSES				1,073	1,272.42	1,365,312
ALL TRAILERS				41,983	562.44	23,613,184
ALL MOTORCYCES				9,962	176.88	1,762,101

*Note: Tax Levies Extended Against 33⅓% of Assessed Value.

INDEX

	Page
Activities of the State Board of Equalization	**5**
All Assessments by Counties, 1965	**102-103**
All Assessments by Counties, 1966	**104-105**
All-Time Delinquent Taxes for all Purposes as of June 30, 1966	**127**
Assessed and Taxable Value of Each Kind of Property and Percentage Each Kind Bears to Total State Taxable Value, 1965 and 1966	**101**
Assessed and Taxable Value and Average Taxes Levied Against Farm Land, Cattle and Sheep for Years, 1918, 1923, 1937, 1948, 1955 and 1966	**129**
Assessments by County Assessors, 1965 and 1966	
Livestock:	
All Livestock	72-73
Cattle:	
All Cattle	64.65
Purebred and Registered	56-59
Bulls	56-57
Coming Two-Year-Olds	58-59
Cows	58-59
Yearlings	56-57
Grade:	
Bulls	60-61
Coming Two-Year-Olds	62-63
Coming Three-Year-Olds and Over	62-63
Dairy Cattle	64-65
Stock and Range Cows Coming Three Years Old and Over	64-65
Yearlings	60-61
Horses:	
All Horses	54-55
Purebred	52-53
Range and Unbroken	54-55
Saddle	52-53
Work Horses and Mules	54-55
Sheep:	
All Sheep	70-71
Coming Two, Three and Four-Year-Olds	68-69
Coming Five-Year-Olds and Over	70-71
Coming Yearlings	68-69
Purebred and Stock Rams	66-67

I N D E X—(Continued)

	Page
Swine and Miscellaneous	72-73
Personal Property Other Than Livestock:	
Agricultural Products Not Classed as Merchandise	78-79
Aircraft	78-79
Bank Stock and Moneyed Capital	76-77
Farm Machinery, Tractors, etc.	76-77
Furniture and Fixtures of Stores, Offices, Hotels, etc.	78-79
Household Furniture, Jewelry, Washing Machines, Refrigerators, etc.	76-77
Machinery Other Than Farm, Mining or Manufacturing	76-77
Manufacturing Machinery, Fixtures and Supplies	74-75
Merchandise	78-79
Mining Machinery, Fixtures, Supplies	74-75
Miscellaneous Property	80-81
Motor Vehicles	74-75
Oil Drilling Rigs	76-77
Solvent Credits	78-79
Watercraft	80-81
Total of All Personal Property Other Than Livestock	80-81
Real Estate and Improvements:	
Agricultural Lands and Improvements	42-43
All Lands and Improvements	48-49
Grazing Lands	40-41
Irrigated Lands	38-39
Non-Irrigated Tillable Lands	38-39
All Real Estate and Improvements, Including City and Town Lots	50-51
City and Town Lots and Improvements	48-49
Industrial Sites and Improvements	44-45
Mining Claims and Improvements	46-47
Reserved Rights of Entry	46-47
Suburban Tracts, Villa Sites, Orchards, etc.	42-43
Timber Lands	44-45
Wild Hay Land	40-41
Assessments by Kinds of Property, 1919, 1939 and 1966	**8-9**
Classification Law	**37**
County Debt	**128**
Gasoline License Tax	**29**
Gasoline Prices	**3-4**
Gasoline Tax Expenditures by Departments	**30**

I N D E X—(Continued)

	Page
Income Tax	**2, 17-21**
Inheritance Tax	**2**
Indebtedness of State and Subdivisions	
Counties	128
Schools	128
State	124-125
License Taxes Administered by State Board of Equalization:	
Accruals and Collections, 1962-1966	17
Cement Producers	26
Certificate of Number (Boats)	28
Chain Stores	2
Cigarette License	2
Cigarette Tax	2
Coal Miners and Dealers	26
Contractors' License	27
Corporation License Tax	1
Electric Energy License Tax	28
Express Company Tax	28
Freight Line Company Tax	28
Gasoline License Tax	29
Individual Income Tax	2, 17-21
Inheritance Tax	2
Metal Mines License Tax	31
Natural Gas Distributor's License Tax	28
Oil Producers' License Tax	22-26
Sleeping Car Company Tax	28
Telegraph License Tax	26
Telephone License Tax	27
Vermiculite Producers Tax	26
Livestock	**52-73**
Mines:	
General Provisions Regarding Taxation	31
Net Proceeds of Coal Mines	33
Net Proceeds of Metal Mines	32
Net Proceeds of Miscellaneous Mines	36
Net Proceeds of Oil and Gas Wells	34-35
Motor Vehicle Assessments, Detailed 1965 and 1966	**130-131**
Oil Production License Tax by Fields, 1965 and 1966	**22-25**
Personal Property Other Than Livestock	**74-81**
Personal Property Tax Collection	**126**

I N D E X—(Continued)

Page

Railroad and Utility Assessments, 1965 and 1966:

Assessments by Companies 82-83
Distribution of Intercounty Line Values in Counties 84-100

Revenue of State, Source and Distribution 14-16

Tax Delinquency 127

Tax Dollar, 1966—Where It Came From—All Sources 10

Taxable Dollar, 1966—Where It Came From—Property Only 12

Tax Dollar, 1966—Where It Goes—All Sources 11

Tax Dollar, 1966—Where It Goes—Property Taxes Only 13

Tax Per Acre, by Counties, on Farm and Grazing Land, 1965 122

Tax Per Acre, by Counties, on Farm and Grazing Land, 1966 123

Taxable Value of All Property:

By Counties, 1965 and 1966 102-105
By Kinds of Property, 1965 and 1966 101

Taxable Value of Farm, Livestock, Utilities, All Other Property, and All Property, 1923-1966 6

Taxes Levied:

Details of Levies, showing mills and amounts by counties:
City and Town Taxes 120-121
County Taxes 110-115
School Taxes 116-117
High School District Taxes 118-119
Special District and Miscellaneous Taxes 118-119
State Taxes 108-109
Total Taxes for All Purposes 120-121

Summary of All Taxes Levied, 1965 and 1966 107

Total of All Assessments, by Counties, 1965 102-103

Total of All Assessments, by Counties, 1966 104-105